

# **Town of Wells, Maine Comprehensive Plan Update**

*Submitted To:*

Comprehensive Plan Update Committee  
Wells, Maine

*Submitted by:*

**Resilience Planning & Design LLC  
1 Bridge Street, Suite 301  
Plymouth, NH 03264**

August 18, 2023

*With Assistance from:*

FB Environmental  
rBouvier Consulting  
Southern Maine Planning and Development  
Commission

*In Cooperation with:*

**Town of Wells Planning Department**

# *Table of Contents*

<b>Part 1</b>	<b>Introduction</b>	<b>4</b>
	Comprehensive Plan Purpose and Use	4
	Comprehensive Plan Organization	4
	Comprehensive Plan Adoption	5
	Comprehensive Planning Process	5
<b>Part 2</b>	<b>Policies and Implementation Strategies</b>	<b>9</b>
	Chapter 1 The Vision for Wells	9
	Chapter 2 Population Policies and Strategies	10
	Chapter 3 Natural Resources Policies and Strategies	12
	Chapter 4 Marine Resources Policies and Strategies	22
	Chapter 5 Historic and Cultural Resources Policies and Strategies	25
	Chapter 6 Existing and Future Land Use Policies and Strategies	28
	Chapter 7 Town Character and Appearance Policies and Strategies	42
	Chapter 8 Transportation and Circulation Policies and Strategies	48
	Chapter 9 Economic Development Policies and Strategies	54
	Chapter 10 Housing Policies and Strategies	58
	Chapter 11 Public Facilities Policies and Strategies	61
	Chapter 12 Open Space Policies and Strategies	65
	Chapter 13 Public Utilities Policies and Strategies	69
	Chapter 14 Fiscal Capacity Policies and Strategies	72
	Chapter 15 Flood Hazard Mitigation and Adaptation Policies and Strategies	74
	Chapter 16 Regional Coordination Policies and Strategies	84
<b>Part 3</b>	<b>Implementation Program</b>	<b>86</b>
	Land Use, Development and Resource Protection Implementation Program	86
	Capital Improvement Implementation Program	87
	Open Space/Land Acquisition and Protection Implementation Program	87
	Regional/Intergovernmental Cooperation Implementation Program	90
	Historic Preservation Implementation Program	91
	Town Character and Appearance Implementation Program	92
	Transportation and Circulation Implementation Program	93
	Economic Development Implementation Program	95
	Housing Implementation Program	96
	Public Facilities and Services Implementation Program	97
	Public Utilities Implementation Program	99
	Flood Hazard Mitigation Implementation Program	100





# **Part 1 -- Introduction**

---

The Comprehensive Plan for the Town of Wells is a publicly adopted document that states what the citizens of Wells want to achieve for their community over the next decade, and how they intend to achieve it. What the citizens want to achieve is captured in the Vision and then further identified as “policies”, and the steps they will take together to make this vision a reality are known as “implementation strategies”.

## **COMPREHENSIVE PLAN PURPOSE AND USE**

The Comprehensive Plan’s purpose is to document the direction and actions needed in Wells to achieve the town’s vision for the future (*See Part 2 Chapter 1 for the Vision*). The Comprehensive Plan reflects a long-range (e.g., ten year) view of future issues and opportunities. Issues are identified, projected and options selected to set a course of action. These decisions are the basis for the policies and implementation strategies identified in this Plan.

The adopted Plan is used by citizens, elected officials, Town Committees, business investors, and others. They use it to help make daily decisions about the issues and opportunities that shape the Town’s physical, social and economic development. It is used to establish the legal foundation for several implementation programs and activities including, but not limited to the Town’s land use regulations. While the Comprehensive Plan is not a zoning ordinance, land use regulations must be consistent with the Plan.

In addition, the Comprehensive Plan’s purpose is to implement Maine Growth Management Act (M.R.S.A. Title 30-A, Chapter 187) and related state and regional development policies.

## **COMPREHENSIVE PLAN ORGANIZATION**

The Comprehensive Plan is organized into four parts: Introduction, Policies and Implementation Strategies, Implementation Program, and Appendix.

### **Part 1: Introduction**

This section describes the Plan’s purpose, use, planning process, and plan adoption.

### **Part 2: Policies and Implementation Strategies**

This section addresses key issues facing the town and new opportunities, and identifies implementation actions that will be pursued.

### **Part 3: Implementation Program**

This section organizes the many implementation actions identified, assigns primary responsibility, and determines the level of priority.

### **Part 4: Appendix**

This section includes background research and analysis on various community development issues that provide the basis for the identified policies and strategies.

The Comprehensive Plan is a living document. As town issues and opportunities change and decisions need to be made, the Plan must be reviewed and updated to reflect current policies and implementation programs. Therefore, comments and suggestions about the Comprehensive Plan are always welcome. The Town of Wells will establish a Comprehensive Plan Implementation Committee to take the lead on these efforts upon adoption of this Plan.

## **COMPREHENSIVE PLAN ADOPTION**

The Comprehensive Plan is adopted by the Citizens of Wells at a Town Meeting. Unlike other communities in the region, this is accomplished when the Comprehensive Plan is presented at the polls. In 2009 the Wells Town Meeting process became a secret ballot voting referendum rather than a traditional Town Meeting format. However, this process is still referred to as “town meeting”.

The first Comprehensive Plan was written in 1963. In the 1980’s a major effort was made to prepare a new Comprehensive Plan. It consisted of three volumes and was adopted November 5, 1991. A revision was adopted on November 3, 1993. The present Comprehensive Plan was adopted in 2002 and amended in 2003 and amended in 2005 with changes to allow for the new Transportation Center zone.

The plan adopted in 2002 was found by the Maine State Planning Office to be inconsistent with state Growth Management law. In response to these inconsistencies, the Town of Wells formed a Comprehensive Plan Improvement Task Force in 2003. The 2005 Comprehensive Plan was completed by this Task Force. In 2016 efforts to update the 2005 Plan were not approved by the Comprehensive Plan Committee, and as a result were not presented for consideration by the citizens of Wells at the Town Meeting. A citizen initiated local ordinance titled Chapter 12 was adopted in 2019 to guide all future comprehensive plan update efforts in Wells, and to ensure that the 2005 Plan serves as the starting point. The 2022 Comprehensive Plan Update will be presented to the citizens of Wells for adoption at the June 2024 Town Meeting.

## **COMPREHENSIVE PLANNING PROCESS**

The Comprehensive Planning process is an open process that encourages citizen participation, and is informed by state, regional, and local data and resources. This process is guided by a Comprehensive Plan Update Committee in accordance with the locally adopted ordinance Chapter 12.

### **State Planning Requirements**

The Maine Legislature adopted the Comprehensive Planning and Land Use Regulation Act in 1988 and the Growth Management Act. The act requires that each municipality in the state, except those under the jurisdiction of the Land Use Planning Commission (LUPC), develop a local growth management program that guides the future growth of that community. The local growth management program must be consistent with State and regional goals and with the State’s coastal policies.

Under the act, the local growth management program consists of two parts:

1. The preparation and adoption of a comprehensive plan by the Town. This plan must comply with State requirements and must be reviewed by State and regional agencies prior to its final adoption.
2. The preparation and adoption of an implementation program that is consistent with the Comprehensive Plan and carries out the goals and policies set forth in the Plan. State and regional agencies must also review this program.

The State law requires that Wells update its Comprehensive Plan. This update of the Town's Comprehensive Plan has been prepared to fulfill that requirement.

### **Town of Wells Town Planning Program**

Based on the Maine State Planning requirements, the Town of Wells Planning Program includes the following phases/planning activities that may occur simultaneously depending on the issues/opportunities facing the Town:

Phase I - Issue /Opportunity Research and Analysis

Phase II - Alternative Plan Evaluation and Selection

Phase III - Comprehensive Plan or Amendments Adoption

Phase IV - Implementation Development Plans, Projects and Programs

Phase V - Annual and Five-Year Capital Budgeting

Phase VI - Monitoring and Evaluation

The results of this planning process are a series of interrelated Town plans including:

**Comprehensive Plan** – The comprehensive, long-range (e.g., ten-year), general plan that contains general policies to guide the physical, social and economic development of the Town. The Comprehensive Plan is reviewed and updated as needed.

**Development Plans and Programs** – Short-range, specific plans and programs for an area of Town (e.g., Town Center or Harbor), or functional activity (e.g., Transportation and Circulation or Open Space Protection) prepared and adopted to implement adopted Comprehensive Plan policies. The Development Plans and Programs contain detailed design concepts and/or standards to guide the physical, social, economic development of the Town. In some cases, the Development Plans and Programs will need to be adopted by ordinance to provide the legal basis for implementing the Comprehensive Plan (e.g., the Development Plan for Transportation and Circulation for requiring street dedications, easements, etc.). In other cases, the Board of Selectmen or Planning Board may adopt Development Plans where they are providing a guide for development. Development Plans or Programs are prepared as needed and approved by the

Planning Board after a public hearing and updated as needed.

**Site Plans** – Specific plans for a site or parcel of land that an Applicant proposes to develop. Site Plans require detailed information about the land use, location, development, traffic and circulation, parking, appearance, landscaping, drainage, etc. as described in the Town Land Use Ordinance. These plans are reviewed for compliance, any applicable Development Plans or Programs, Federal or State regulations, and Town Ordinances. The Staff Review Committee or Planning Board may approve Site Plans after public meetings which may include a public hearing. Site Plans are prepared, submitted, reviewed and may be amended as needed.

**Subdivision Plans** – Specific plan for the legal division and development of a specific parcel of land. Subdivision Plans require detailed information about the street layout, lot size, grading, drainage, impact on water quality, and other information as described in the Town Subdivision Ordinance. These plans are reviewed for consistency with the Comprehensive Plan, any applicable Development Plans or Programs, Town Ordinances and applicable State and Federal regulations. The Planning Board may approve subdivision Plans after a public hearing. Subdivision Plans are prepared and amended as needed.

**Construction Plans** – Specific working drawings with detailed specifications for the implementation of an adopted Development Plan, Site Plan or Subdivision Plan. These plans could be for the construction or development of a street, building, park, etc. The Office of Planning and Development reviews construction Plans and Development for consistency with approved Development, Site or Subdivision Plans and other applicable codes.

## **Comprehensive Plan Update Process**

This update process was led by the Wells Comprehensive Plan Update Committee (CPUC) created by the Board of selectmen as identified in Chapter 12. The CPUC was composed of an engaged group of citizen volunteers who provided their time, energy, and knowledge by guiding and informing the creation of this updated Comprehensive Plan. Assisted by Town Staff and the selected consulting team, this process was governed by Chapter 12, a local ordinance that now regulates the update process for the Wells Comprehensive Plan.

## **Summary of Public Participation**

As part of this comprehensive planning process, the Town of Wells developed a public outreach and engagement plan, and the Comprehensive Plan Update Committee hosted public outreach activities to identify community issues that matter to residents and community members. These events and online activities provided opportunities to gather feedback from the public on important local issues. The summary of results obtained through these outreach efforts are included in the Appendix in a Public Outreach Summary Report. Outreach mechanisms included:

- Mailings, social media posts, and tabling at a community event
- A project website and public feedback form
- Monthly meetings open to the public with two public comment periods at each
- Community Forum Event #1 - focusing on land use change since 2005 and future visioning

- Community Forum Event #2 - focusing on existing conditions and community issues
- Alternative Survey Option - for those unable to attend the second community forum
- Focus Groups - focusing on policies, strategies, and actions for a variety of topics
- Public hearings prior to adoption

# **Part 2 – Policies and Implementation Strategies**

---

## **Chapter 1 The Vision for Wells**

---

---

This Vision for the Town of Wells was informed by the existing conditions analysis completed in 2021, and located in the Appendix of this Plan. It was then created with feedback and direction from the residents of Wells and the members of the Comprehensive Plan Update Committee. This Vision addresses the overall character of the town in terms of its natural, social and built environment while recognizing the changing economy and the realities of climate change that local leaders and residents are facing. The intent of the Vision is to help visualize the town of Wells in the year 2032, and have a clear image to work towards through the many implementation actions identified in this Plan.

### **THE VISION FOR WELLS IN 2032**

As a historic coastal New England community, the town of Wells contains valued natural resources including conserved forest lands, protected surface waters, an active harbor, a productive estuary supporting wildlife and fisheries, and several prized beaches. Over the past decade, Wells has worked to protect and steward this important network of natural resources while seeking to guide new development activity in ways that both preserve and enhance the community's distinct character.

As the community continues to transition to new types of economic activity and away from the land-based industries it relied on in the past, Wells remains a highly desirable place to live and work because of its welcoming people, network of protected open spaces, history, and coastal location. Together, the citizens of Wells are working to embrace new residents and economic opportunities, while making the community more resilient to the changing climate and coastal hazards. This has been accomplished through both new land use regulations and infrastructure investments. These changes are now guiding and informing new business and housing opportunities that add value and reinforce the character of the community. Quality municipal services with an emphasis on health, safety and sustainability, and an interconnected transportation system also contribute to the quality of life for residents, and continue to attract seasonal visitors.

# Chapter 2 – Population Policies and Strategies

---

---

## Introduction

The Comprehensive Plan’s Population Policies and Strategies section includes goals, policies, standards, and implementation strategies related to the amount and timing of population growth. The Land Use Policies and Strategies then address the location and character of development to accommodate and regulate future population growth.

Wells’ population growth is shaped in part by regional and national growth trends. An understanding of population trends within a community is important for developing policies to accommodate change, and will help Wells establish an appropriate direction for the future. Wells’ population changes and characteristics are due in part to its geographic location. It is easily accessible from the Maine Turnpike, making it an attractive location for individuals to live in the town and commute to jobs in other communities. Businesses in Wells also provide employment opportunities for individuals that live elsewhere in the region. Wells’ waterfront location also makes it attractive to summer visitors who are a significant portion of Wells’ seasonal population. See Appendix A for recent trends and analysis related to the population and demographics of the community.

The population of Wells is increasing at a higher rate of growth than any other municipality in York County. From 2010 to 2020, the population increased by 26%. As the population of Wells increases it is also aging, and the median age of residents is now 52 years old. On top of this, the seasonal population in Wells is also increasing. The peak seasonal population of Wells is estimated to be 48,409, a 44% increase since 2004. These increases in seasonal and year-round population create a strain on infrastructure and over time change the character of Wells.

## Goals

### State Goal:

Encourage orderly growth and development in appropriate areas of the community, while protecting the State’s rural character, making efficient use of public services and preventing development sprawl.

### Wells Goals:

1. Manage the rate of residential and non-residential growth in a manner that maintains the Town’s network of open spaces and coastal community character, and is consistent with the Town’s ability to accommodate it.
2. Provide opportunity for a variety of individuals to live in Wells including young families, seniors, and people of diverse backgrounds and income levels. While ensuring that these new housing units do not deter from the character and function of the community.

## Policies

To achieve these goals, it is the policy of the Town of Wells to:

1. Ensure that residential growth is accommodated in suitable locations that are properly zoned, have appropriate environmental conditions and allow for provision of proper access and public services exclusive of water and sewer.
2. Provide opportunity for higher density residential development in areas that have appropriate community facilities and services, including public water and sewer, and that have low risk of exposure to natural hazards (e.g., flooding) and that are not environmentally sensitive.
3. Continue to monitor and manage the rate of residential growth to ensure that such growth does not unduly strain public facilities and services and does not damage the environment.
4. Encourage the creation and growth of commercial establishments and services designed to serve resident populations with childcare, youth programs and activities, family-oriented activities and entertainment, and senior programming and support.

### **Standards**

To achieve these policies, the following are Town of Wells' standards to guide development:

1. Direct the Board of Selectmen and Planning Board to monitor and create a legal means to regulate the rate of growth and development. This does not mean to stop all new growth; rather, it means to direct new growth to appropriate areas of the community and over time reduce the impact and rate of growth so that it more closely matches the rates of growth of surrounding communities.
2. Identify available, allowable, and appropriate growth management strategies for areas identified as growth and non-growth areas in this Comprehensive Plan and the Zoning Ordinance.

### **Implementation Strategies**

1. Establish a standing Growth Management Committee to review the tools available for managing growth in the Town of Wells on an ongoing basis and make recommendations to the Selectmen. The previous Growth Management Committee was sunsetted in 2008 and if re-established should monitor regional growth trends, research and provide examples of ordinances and other growth management techniques from surrounding communities, and consider the long-term capacity of Wells' municipal facilities and services.
2. Coordinate the growth and development related implementation strategies identified in this Comprehensive Plan to ensure that Wells also addresses other housing, development, natural resource, and land use objectives in keeping with the community's Vision for the future.

## Chapter 3 - Natural Resources Policies and Strategies

---

### Introduction

The Comprehensive Plan's Natural Resources Policies and Strategies describe goals, policies, standards, and implementation strategies related to the protection, conservation and development of Wells' natural resources. Natural resources for the purposes of this Plan include surface waters (including rivers, streams, ponds, estuaries, and coastal waters), wetlands, groundwater, wildlife and fisheries (and associated habitat), soils (including farmland soils), forestlands and timber, floodplains, and beaches (including sand dunes).

Natural resources contribute to defining a community's unique character. Wells' natural resources provide residents with a rich quality of life and many recreational opportunities. The continued presence of intact natural resources such as forests, farmlands, water bodies, and wetlands on the landscape is an integral component of Wells' distinct character, now and in the vision for the town's future. Protected natural resources mitigate the effects of visual and noise pollution from developed areas and transportation corridors. Natural resources are also an important consideration in estimating the Town's capacity for growth and development potential. Natural resources can provide both opportunities and constraints for growth. For example, steep slopes and wetlands are inappropriate for development while better drained, flatter areas are generally considered more suitable for development. The natural resource base of Wells is an important factor in determining local land use decisions.

See Appendix A for an analysis of Wells' natural resources, including critical resources. Critical natural resources are defined as natural resources with unusual and/or significant geological, biological, or hydrological features (Comprehensive Planning Manual: A Manual for Maine Communities). Under federal and/or state law, critical natural resources warrant protection from the negative impacts of development.

### Goals

#### State Goal:

1. Protect the quality and manage the quantity of the State's water resources, including lakes, aquifers, great ponds, estuaries, rivers, and coastal areas. (Growth Management Act)
2. Protect the State's other critical natural resources, including without limitation, wetlands, wildlife and fisheries habitat, sand dunes, shorelands, scenic vistas, and unique natural areas. (Growth Management Act)

#### Wells Goals:

1. Work in collaboration with the Wells National Estuarine Research Reserve Management Plan to address pressing local and regional management issues, including climate change and its impacts on coastal ecosystems and communities, development pressures, land use change impacts on coastal habitats, and water quality degradation. At the time of this comprehensive plan update, the current management plan is for 2019-2024, and will be updated regularly.

2. Assure the Town's natural features, including the marshes and wetlands, beaches, aquifers, critical wildlife habitats, and floodplains, that are truly environmentally sensitive areas and create a truly outstanding, but fragile, environment are protected from damage and preserved for future generations.
3. Enhance the Town's programs for protecting sensitive, natural resources through regulatory and non-regulatory mechanisms.
4. Protect areas of Wells that are vulnerable to the increased flood risk accompanied by climate change impacts such as sea level rise and storm surge flooding, and enhance Wells' climate resilience by protecting and enhancing areas of the town that provide flood mitigation and floodwater storage
5. Support programs for acquiring key land areas of environmental concern to provide for the protection of these resources, while compensating the property owner.
6. Work cooperatively with federal and state environmental regulators to enforce regulations that protect the Town and region's natural resources.
7. Develop land use controls that encourage these areas to be protected and permanently set aside as land development occurs.
8. Protect the Branch Brook aquifer from potential sources of contamination by controlling land use in this area and maintaining the availability and quality of other existing and potential water supplies. Allow the removal of mineral resources such as sand and gravel in a manner which minimizes the impact on these areas and surrounding neighborhoods, provides for the reclamation of these sites, and protects the groundwater from contamination.
9. Protect, manage, and support natural resource-based enterprises such as sustainable forestry and agriculture.
10. Place high value on the protection and long-term management of and education about the Town's ecological systems including soils, surface and ground water, wetlands, beaches, natural vegetation, and wildlife. The natural environment should be used as a guide to manage future growth recognizing that Wells' natural systems provide opportunities and constraints for both conservation and development.
11. Assure ocean beaches continue to be a community resource.
12. Protect Wells against future climate threats to critical natural resources, marine resources, and freshwater resources.
13. Assure that natural resource conservation is not mutually exclusive of recreational usage and opportunity. The two should be collaborative.
14. Protect Well's skies against light pollution with the goal of creating dark skies.

15. Protect the Wells coastal marsh system's continued existence in the face of future inundation from coastal flooding and sea level rise by conserving adjacent upland for the purpose of future marsh migration.

## **Policies**

To achieve these goals, it is the policy of the Town of Wells to:

### **General**

1. Encourage the use of environmentally sensitive areas and critical habitats in a manner that does not jeopardize the environmental value of their resource.
2. Ensure consistency of the Town's land use ordinances with the protection of Wells' natural resources and critical resources.
3. Allow the removal of mineral resources such as sand and gravel in a manner that minimizes the impact on these areas and surrounding neighborhoods, provides for the reclamation of these sites, and protects the groundwater from contamination.
4. Strictly enforce development regulations and setbacks aimed to protect natural resources, such as wetland and water course setbacks.
5. Consider population growth and increased development when planning for natural resource protection. Over-development can affect fragmentation of open space, threaten water resources, threaten wildlife habitat, cause tree removal, and impact wetlands, and as such, development and natural resource protection are linked.
6. Consider holding developers responsible for negative environmental impacts associated with building.
7. Promote and protect natural resource-dependent recreation opportunities (including walking, hiking, bicycling, kayaking, wildlife viewing, shellfish harvesting, and water-based activities), businesses, and industries with land use ordinances, open space rules, and natural resource protection planning. The balance between protecting and promoting natural resource access may also benefit from efforts to limit public and recreational access in some environmentally sensitive areas.

### **Beaches**

1. Ensure public access to the beaches for both residents and tourists while protecting the livability of the beach neighborhoods.
2. Manage the beaches in cooperation with property owners to control overuse, provide necessary facilities, and promote a wholesome family environment.
3. Maintain and protect the physical quality of the beach systems through activities such as cleaning, stabilization, and sand replenishment.

4. Improve pedestrian, bicycle, and local transit access to the beaches.
5. Create appropriate transportation links between the Harbor, Wells Beach, and Drakes Island, such as ferries and water taxis.

### **Groundwater**

1. Protect the quality of the groundwater in the Branch Brook Aquifer and in the Town's other sand and gravel aquifer areas that can be used for high volumes of domestic use by implementing and enforcing regulations that control the use, handling, and storage of hazardous materials.
2. Protect the quality of the groundwater in areas not served by public water and sewer by ensuring existing chemical limit standards set by the Maine Department of Environmental Protection are enforced and ensuring proper inspections of all septic system installations. Examples of such chemicals include nitrates and PFAS compounds.
3. Proactively support the state in addressing any PFAS contamination that is found to have occurred in Wells due to historic spreading of sewage residuals and other biosolids, or through seepage spreading.

### **Surface Waters**

1. Protect surface water quality by aggressively managing non-point source pollution including stormwater discharge.
2. Cooperate with surrounding communities and environmental non-profit groups to minimize the potential for surface water pollution by inappropriate uses or activities.
3. Establish a long-term water quality monitoring program of surface waters in the Town to better understand threats to surface waters and identify action items needed to protect and/or restore water quality. Establish monitoring sites along Branch Brook, Depot Brook, Green Brook, Merriland River, Stevens Brook, and Webhannet River.

### **Wetlands**

1. Protect and maintain the valuable functions of tidal and freshwater wetlands by minimizing the impact of development and allowing appropriate uses such as low impact recreation, wildlife habitat, and limited, controlled timber harvest.
2. Ensure protection of high value wetlands including vernal pools, through regulatory and non-regulatory implementation programs and place high value on these resources when designating growth and rural areas in Wells.
3. Protect land adjacent to wetlands, especially coastal wetlands, to allow marsh migration due to increased coastal flooding and sea level rise.

### **Soils**

1. Base the density of development in areas outside public water and sewer service on the assimilative capacity of soils to accommodate onsite wastewater systems.

## **Wildlife and Fisheries**

1. Ensure the long-term protection and enhancement of Wells' valuable wildlife habitat and fisheries through the use of regulatory strategies and outreach to governmental and non-profit organizations involved with natural resource protection and management.
2. Protect large habitat blocks to provide core habitat blocks that provide undisturbed habitat conditions required by many of Maine's species.

## **Floodplains**

1. Collaborate with regional and state agencies, neighboring municipalities and states, and other key partners to develop proactive actions to address projected climate change-induced flood vulnerabilities and areas of resilience.
2. Guide future development away from flood-prone areas.
3. Manage floodplain areas to ensure the safety and welfare of those individuals with properties in such areas.
4. Maintain and update comprehensive community flood hazard management policies and strategies (see Chapter 15 and the Appendix).
3. Ensure the long-term protection and enhancement of Wells through the use of regulatory strategies and outreach to governmental and non-profit organizations involved with natural resource protection and management.

## **Education**

1. Work with schools and the community to promote education of environmental sciences and ecology.
2. Use the Fenderson Wildlife Commons and other locations for environmental education opportunities for students and the public in conjunction with the Wells Conservation Commission.

## **Standards**

To achieve these policies, the following are Town of Wells' standards to guide development:

1. Existing Land Use, Subdivision, Floodplain Management, Hazardous Waste, Septage Effluent Disposal, and Solid Waste Ordinances.

## **Implementation Strategies**

### **General**

1. Through local land use ordinances, require subdivision or non-residential property developers to look for and identify critical natural resources that may be on site and to take appropriate measures to protect those resources, including but not limited to, modification of the proposed site design, construction timing, and/or extent of excavation.
2. Through local land use ordinances, require the planning board (or other designated review authority) to include the consideration of information regarding critical natural resources as part of the review process.

3. Initiate and/or participate in interlocal and/or regional planning, management, and/or regulatory efforts around shared critical and important natural resources and incorporate planning for increasing severity of climate impacts.
4. Pursue public/private partnerships to protect critical and important natural resources such as through purchase of land or easements from willing sellers.
5. Distribute or make available information to those living in or near critical or important natural resources about current use tax programs and applicable local, state, or federal regulations.
6. Develop a long-range climate action plan for the Town of Wells that addresses natural resources (freshwater, marine, wildlife habitat, access to recreation, etc.), and plans for mitigating the effects of climate change. The plan should include reducing Well's carbon footprint, improving seawalls where appropriate, controlling erosion, addressing limits to coastal development, reducing pollution, encouraging smart designs of infrastructure.
7. Conduct regular investigations into the threats of climate change within the Town, especially along river/stream courses, marsh side, and frontal beach landscapes. Utilize the Town Engineer, professional expertise, and collaboration with neighboring towns. The results of said investigations will inform avoidance and mitigation planning efforts.
8. Enhance public stewardship and public education on importance of Town natural resources.

### **Beaches**

1. Appoint a Committee to recommend specific implementation programs to ensure public access to beaches, manage beach use, protect the physical quality and create transportation links.
2. Establish a graphic inventory of all sand dunes to accompany the state sand dune boundaries file and update as new data becomes available. Ensure that any landowner with property on a sand dune obtain any necessary State permits prior to obtaining any local permits.

### **Groundwater**

1. Revise the Aquifer Protection District of the Land Use Ordinance to incorporate a two- tiered zone for the Branch Brook Aquifer based on maps prepared by the Kennebunk, Kennebunkport, and Wells Water District (KKWWD) and adopt use and quality standards as identified in the Aquifer Protection section of the Land Use Policies and Strategies.
2. Extend aquifer protection zone around Branch Brook using groundwater modeling rather than a surface water buffer. Use the 200-day and 2500-day travel zones to establish the buffer.
3. Continue to work with the KKWWD to acquire key parcels of land with high value for ground water protection and aquifer recharge through fee simple acquisition or conservation easement.
4. Amend the Aquifer Protection provisions of the Town's Land Use Ordinance to ensure that there is sufficient protection of the groundwater in the Town's sand and gravel aquifer areas. Where appropriate implement and enforce regulations that control the use, handling, and storage of

hazardous materials in these areas.

5. Establish a program to ensure there is proper inspection of all septic system installations and monitor the performance of septic systems in/or adjacent to Resource Protection and Conservation Areas.
6. Maintain the current buffer around surface water bodies and wetlands in the Land Use Ordinance to prohibit septic systems and other uses with the potential to contaminate both the groundwater and the groundwater/surface water interface.
7. Enact public wellhead and aquifer recharge area protection mechanisms as necessary.

### **Surface Waters**

1. Continually integrate the State of Maine Guidelines for Municipal Shoreland Protection, as may from time-to-time be revised, into the local land use regulations.
2. Ensure the Town shoreland zoning ordinance complies with Maine DEP guidelines.
3. As necessary, revisit and revise local subdivision and site plan review regulations, to require current low impact development standards, stormwater management, erosion and sediment control and landscaping Standards consistent with: (1) Maine Stormwater Management Law and Maine Stormwater regulations (title 38 M.R.S.A §420-D and 06-096 CMR 500 and 502). (2) Maine Department of Environmental Protection's allocations for allowable levels of phosphorus in lake/pond watersheds. (3) Maine Pollution Discharge Elimination System Stormwater Program.
4. Continue local subdivision and site plan review regulations to provide for municipal inspection and enforcement of:
  - Erosion and sediment control plans.
  - Post-construction maintenance and operation plans, particularly for major developments or developments deemed by the Planning Board to have potential negative impacts to valuable natural resource or Resource Protection Areas.
5. When and where applicable, develop an urban impaired stream watershed management or mitigation plan to promote continued development or redevelopment without further stream degradation.
6. Continue the cooperative relationship with the Wells National Estuarine Research Reserve to expand the water quality monitoring program with annual monitoring results and analysis made available to the Town.
7. Establish a process with adjacent communities to ensure the maintenance of water quality standards for surface waters that occur in more than one community such as Branch Brook, the Merriland River, and the Ogunquit River.
8. Ensure that the water quality of Ell Pond is not degraded by working with the Town of Sanford to implement a consistent set of standards for water quality protection.

9. Amend Town ordinances to require a timber-cutting plan and permit.
10. Work with the Department of Public Works (DPW) to integrate water quality protection into their daily operations including the storage of sand and salt, culvert replacement, street sweeping, and garage operations.
11. Adopt or enhance water quality protection practices and standards for construction and maintenance of public and private roads and public properties that require their implementation by contractors, owners, and community officials and employees.
12. Obtain a description of each pond, river, and drinking water supply with the description of ecological value, threats to water quality or quantity with specific location(s) of threats, and documented water quality, a summary of present and past monitoring activities, and/or invasive species problems from the Department of Inland Fisheries and Wildlife and/or the Department of Environmental Protection.
13. Work with the Wells Sanitary District to minimize pollution discharges through upgrading existing public sewer systems and the wastewater treatment facility.
14. Encourage landowners to protect water quality. Provide local contact information at the municipal office for water quality best management practices from resources such as the Maine DEP, Natural Resource Conservation Service, University of Maine Cooperative Extension, Soil and Water Conservation District, Maine Forest Service, and/or Maine Woodland Owners. Provide educational materials at appropriate locations regarding aquatic invasive species if applicable.
15. Rezone watercourse setbacks to increase the capacity of said features to accommodate greater rain volume and more frequent storm events, as the threat of storm surges increases due to climate change.
16. Negotiate greater protections of watercourse in the Branch Brook, Merriland River, and Webhannet River watersheds by purchasing development rights and easements from willing landowners to extend protection beyond regulatory ordinances.
17. Consider regulating the use of chemicals, such as fertilizer and pesticides, that threaten the Town's water quality.
18. Improve access for fishing, kayaking, and canoeing in Wells.

## **Wetlands**

1. The Comprehensive Plan Implementation Committee will review and assess the quality of current wetland management within Wells and, if deemed appropriate, revise or establish guidelines for a local wetland regulation. If appropriate, base the regulation upon a classification system that incorporates hydrology, vegetation and wildlife and a definition that is consistent with current state and federal wetland regulatory programs. Consider no longer counting wetlands in the assessment of land for minimum lot requirements in new subdivisions, in order to prevent legal development of access roads through other wetlands. Report these findings to the Board of Selectmen and ensure that any definitions be consistent with current state and federal wetland regulatory programs.
2. Establish a program to identify, prioritize and protect high value freshwater wetlands and land containing vernal pools. Protection should occur through regulation, education and cooperation,

purchase, or conservation.

### **Wildlife and Fisheries**

1. Identify and protect through the timber harvesting plan and permit, site plan and subdivision approval process, those areas of land designated by the Maine Department of Inland Fisheries and Wildlife (MDIFW) as “significant wildlife habitat. These areas should be revised based on MDIFW updates and revisions of these habitat areas and performance standards.
2. Review the appropriateness of currently designated buffers along rivers and streams in the Town’s Land Use Ordinance to maintain the quality of these areas for wildlife and fishery habitat.
3. Within areas of Wells designated as Rural Use, seek to maintain large parcels of unfragmented lands and to ensure that wildlife habitats are connected by travel corridors through both regulatory and non-regulatory means.
4. Require all applications for subdivision, site plan review and timber harvesting to investigate and map the presence of any significant wildlife habitat and habitat for state rare or endangered species that may not have been previously mapped, such as vernal pool areas of the Tatnic Hills that provide habitat for Blanding’s and spotted turtles and as established by the State of Maine on the site. Obtain necessary state approvals as a condition of subdivision plan and /or site plan approval.
5. Work cooperatively with Maine Inland Fisheries and Wildlife, Natural Resource Conservation Service, and Wells National Estuarine Research Reserve to manage and protect high value habitat and areas for significant habitat and rare and endangered species.
6. Work with landowners with high value habitats on their property to protect these areas through education and cooperation, conservation and easements or purchase through a land holding entity.

### **Forest and Farmland Resources**

1. Update the Town ordinances to ensure a timber-cutting permitting is in compliance with the State of Maine Forest Service regulations.
2. Work with forest and agricultural landowners to improve adaptive capacity and ability to respond to fluctuating water demands, especially as may result from predicted climate change impacts.
3. Amend Town land use ordinances to protect prime farmland soils.
4. Include agricultural and forestry operations into Town economic development planning efforts.
5. Continue to safeguard lands identified as prime farmland or capable of supporting commercial forestry.

### **Floodplains --See Chapter 15-Flood Hazard Mitigation Policies and Strategies**

1. Continue to manage the use and development of the Town’s inland flood hazard areas in accordance with state and federal standards.

2. Update current flood hazard standards and maps to be consistent with federal guidelines and the recommendations of the Flood Hazard Mitigation Policies and Strategies.

# Chapter 4 - Marine Resources Policies and Strategies

---

---

## Introduction

The Comprehensive Plan's Marine Policies and Strategies describe goals, policies, standards, and implementation strategies related to marine resources and the waterfront environment.

The marine environment of Wells covers most of the eastern portion of the Town extending inland as far as Route 1 and stretching along the Atlantic Ocean for over five miles from Kennebunk on the north to Ogunquit on the south. The majority of the oceanfront is characterized by a system of barrier sand dunes and beaches. Behind this dune system lies an extensive area of marshland fed by the Little River, Merriland River, Webhannet River, Ogunquit River, and numerous coastal streams. The water, plant and wildlife resources of this area are discussed in detail in the Natural Resources Policies and Strategies.

## Goals

### State Goal:

Protect the State's marine resources industry, ports, and harbors from incompatible development and to promote access to the shore for commercial fishermen and the public.

### Relevant State Coastal Policies:

1. Promote the maintenance, development, and re-vitalization of the State's ports and harbors for fishing, transportation, and recreation. (Coastal Management Policy)
2. Enhance the economic value of the State's renewable marine resources. (Coastal Management Policy)
3. Support shoreline management that gives preference to water-dependent uses over other uses, that promotes public access to the shoreline and that considers the cumulative effects of development on coastal resources. (Coastal Management Policy)

### Regional Goal:

Continue to partner with state and federal agencies and neighboring communities, and other key regional partners, to implement timely dredging and beneficial reuse of dredged material to support coastal resilience and beach nourishment.

### Wells Goals:

1. Continue to assure public access to the beaches and Harbor in Wells while managing and maintaining these resources in the best interests of the community and adjacent landowners.
2. Work cooperatively with the State to manage and regulate the use of critical sand dune areas.
3. Assure the Wells Harbor remains a viable resource since the harbor plays an important role as both an economic and recreational resource for the Town.

4. Protect and restore recreational fishing and shellfishing in the Town's coastal waters and estuaries.
5. Prepare and plan for the inevitable impacts of climate change on Well's marine resources through specific measures such as seawall improvements, limiting coastal development, higher boardwalks and piers, and revegetating shorelines.

## **Policies**

To achieve these goals, it is the policy of the Town of Wells to:

1. Continue to assure the quality of the living environment in beach neighborhoods by managing the activities of beach goers, enforcing private property rights, and controlling access and parking.
2. Continue to manage the beaches in cooperation with private landowners to ensure this resource can be used in a manner that allows for maximum use by the beach goers while minimizing the impact to private property owners and protecting the natural plant and wildlife habitats that enhance the value of the beach.
3. Continue to protect the plant and wildlife habitat associated with the beach/dune and estuarine systems to ensure survival of the state's endangered and threatened species.
4. Continue to support the dredging of the harbor to maintain it as a suitable mooring area while minimizing the negative ecological impacts of dredging on recreational fishing and shellfishing opportunities.
5. Control parking and support facilities in the harbor and beach areas to allow continued use of the area for commercial and recreational boating and marine uses.
6. Encourage owners of marine businesses and industries to participate in state or federal clean marina/boatyard programs.
7. Protect, maintain, and, where warranted, improve marine habitat and water quality.

## **Standards**

To achieve these policies, the following are Town of Wells' standards to guide development:

1. Existing Land Use ordinance.

## **Implementation Strategies**

1. Update as necessary the local Harbor Management Plan that addresses harbor location and use issues, jetty issues, marine resource protection, adjacent land use and public access. The updated plan should become a part of the Comprehensive Plan.
2. Maintain the graphic inventory of all sand dunes on the Town's Geographic Information System (GIS) and update, as new data becomes available. Ensure that any landowner with property on sand dunes obtain any necessary state permits prior to obtaining any local permits.

3. Continue to work with appropriate state agencies and the Wells National Estuarine Research Reserve to manage non-point source pollution into the harbor and estuary to ensure appropriate water quality levels for shellfish harvesting and other marine recreation activities.
4. Maintain public access to the beaches, harbor and waterfront of Wells.
5. Public access to beaches should be carefully addressed to limit overcrowding of natural resources while also improve access points through ensure safety of stairs, making more handicap options, creating better bike access to beaches, better shuttling access to beaches, transportation for seniors to beaches, resident parking for beaches, and better sidewalks (such as on Mile Rd).
6. Reduce pollution impacting marine resources.
7. Limit coastal development and building. Establish guidelines for beach use for tourists, promote/enforce rules, monitor beaches.
8. Improve water-based recreational businesses and improve kayak access and public boat launches. Promote inland based water recreation activities to tourists as an alternative to the beach.
9. Continue to maintain Wells Harbor as an active harbor that provides access, service and mooring facilities for both commercial, marine-related vessels and recreational boats.
10. Continue to work with the Department of Marine Resources and the DEP to ensure the viability of the recreational shellfish-harvesting program and prohibit any commercial harvesting.
11. Continue to work with local property owners, land trusts, and others to protect major points of physical, accessible, and visual access to coastal waters, especially along public ways and in public parks.
12. Provide information about the Working Waterfront Access Pilot Program and current use taxation program to owners of waterfront land used to provide access to or support the conduct of commercial fishing activities.

# Chapter 5 - Historic and Cultural Resources Policies and Strategies

---

---

## Introduction

The Comprehensive Plan's Historic and Cultural Resources Policies and Strategies section describes the goals, policies, standards, and implementation strategies related to Wells' historic and cultural assets. The Town of Wells has a rich history –its historic buildings, archaeological sites, railroad, maritime history, and more have attracted residents and visitors to the community and have helped shape the character and identity of the Town. The Town has 18 sites that are on the National Register of Historic Places and a number of other state and locally significant historic properties as well. Wells also has several unique historic sites that have cultural and ecological value including the Wells Reserve at Laudholm, and the Rachel Carson National Wildlife Refuge. See Appendix A for additional details on Wells' historic and cultural resources.

## Goals

### State Goal:

Protect to the greatest extent practicable the significant historic and archaeological resources in the community.

### Regional Goal:

Create an awareness of the importance of identifying and preserving historic and archaeological resources.

### Wells Goals:

1. Identify, map, protect, and share significant historical and archaeological resources.
2. Preserve, protect, and maintain the quality of Wells' historical, cultural and archaeological resources while respecting and protecting landowner rights.
3. Educate Town citizens and visitors about Wells' historic and archaeological resources not just as individual buildings or sites, but as resources in a geographic, social and economic context.
4. Document and protect historic and cultural sites as the impacts of climate change and sea-level rise become more apparent.

## Policies

To achieve these goals, it is the policy of the Town of Wells to:

1. Preserve and promote the historical and cultural character of Wells including historic buildings, sites and landscapes as well as roadways and natural features of historic and cultural significance.

2. Identify, document and protect the Town’s archaeological and pre-historical resources.
3. Ensure that development along the Route One corridor, in the central area of Wells (Route 1 and 109), and within other identified growth areas occurs in a manner that is consistent with and complimentary of the historical character of the community.
4. Provide educational opportunities for residents and visitors that “tell the story” of Wells history, including appropriate signage and markers at mill sites, shipyard sites, etc.
5. Encourage owners of historic properties to apply for National Register status.
6. Ensure that new development respects the Town’s historic and archaeological resources.

## **Standards**

To achieve these policies, the following are Town of Wells’ standards to guide development:

1. Existing Land use Regulations.

## **Implementation Strategies**

1. Seek Local Government Certification with the Maine Historic Preservation Commission in order to be eligible for matching grants related to preservation planning and cultural resource protection.
2. Re-establish and maintain the Wells Historic Preservation Commission to assist with implementation of these actions and collaborate with the Historical Society.
3. Continue to identify and document historic and archaeological resources for purposes of building a written and photographic record that can be used to maintain and protect these valuable community resources. The Maine Historic Preservation Commission has noted that a comprehensive survey of Wells’ historic above-ground resources needs to be conducted in order to identify other properties that may be eligible for nomination to the National Register of Historic Places.
4. Identify scenic historic landscape resource areas including agricultural lands and fields, rock walls, and other features that should be preserved as important cultural viewsheds.
5. Manage the “Gateways” or major roadway entrances into the Town of Wells to protect their historic community character and ensure that any new development is consistent with this character.
6. Continue and enhance the education and outreach program for both the residents and visitors to Wells about the Town’s historic and archaeological resources. Annual historic walks, walking and driving tours and education resources are examples.
7. Work with public and private groups to establish a permanent heritage trail that would include map and permanent markers for specific historic properties.
8. Encourage more property owners to place their properties on the National Register of

Historic Places.

9. Strengthen requirements in the Land Use Ordinance regarding proximity to and impacts on historic and archaeological resources. For known historic and archeological sites and areas sensitive to prehistoric archeology, use the local land use ordinances to require developers to take appropriate measures to protect those resources, including but not limited to, modification of the proposed site design, construction timing, and/or extent of excavation.
10. Adopt or amend the land use ordinances to require the planning board (or other designated review authority) to incorporate maps and information provided by the Maine Historic Preservation Commission into their review process.
11. Adopt design standards for all commercial zoning districts that are modelled after the existing design standards for the northern portion of the Route 1 Corridor and informed by the vision and purpose of each zoning district.

# Chapter 6 Existing and Future Land Use Policies and Strategies

---

---

## Introduction

The Comprehensive Plan's Land Use Policies and Strategies describe goals, policies, standards, and implementation strategies to guide the location, intensity, and quality of land use in Wells over the next ten years. According to the State Economist the population in Wells could reach 13,582 by 2038. To address this potential growth the Future Land Use Plan (Map 9) accounts for recent development trends, projections, the availability of infrastructure, and the Town's commitment to natural resource protection. The intent of this Future Land Use Plan is to guide the new residential and non-residential development primarily to the identified growth and transitional areas. The Town will also continue to support non-regulatory approaches to land conservation to ensure that additional natural resource areas are protected.

## Goals

### State Goal:

1. Encourage orderly growth and development in appropriate areas of each community, while protecting the State's rural character, making efficient use of public services and preventing development sprawl.
2. Safeguard the State's agricultural and forest resources from development which threatens those resources.

### Wells Goals:

1. Growth does not exceed the capacity of municipal facilities and services.
2. Wells has a balanced pattern of land use that respects its diverse natural, cultural and historic resources.
3. Allow growth that is respectful of the Town's village, rural and beach/waterfront areas.
4. Growth management strategies should be employed to ensure growth is compatible with meeting a goal to reduce carbon emissions.
5. Impact of new growth on environmental, open space and fiscal resources is minimized.
6. The identities of the Town and its neighborhoods are maintained and enhanced.
7. Wells plays a role in achieving statewide climate change action goals such as enacting energy efficient building codes and reducing greenhouse gas emissions.

## **Policies**

To achieve these goals, it is the policy of the Town of Wells to:

1. Promote a general pattern of development that maintains and enhances the land use, character, and living environments of the Town including the high-density beach/waterfront area, the Route 1 mixed-use corridor, the suburban style neighborhoods and the farm and forest rural areas. To accomplish this policy the Town will:
  - a. Identify areas for growth that would include residential areas and areas for mixed-use development where public infrastructure can service a higher density of development;
  - b. Restrict development in critical rural areas, near sensitive resource areas, and in areas prone to natural hazards;
  - c. Encourage commercial and industrial uses in appropriate locations;
  - d. Preserve tourism-related industry along Route 1;
  - e. Preserve beach/waterfront residential neighborhoods
2. Protect and enhance Wells' small-town rural character by ensuring that new development is consistent with the character of the Town, promotes amenities that reinforce the Town's character, protects the scenic value of the Town's beaches, marshes, rivers and rural roads, and protects historic areas of the Town.
  - a. Development guidelines should be consistent with enhancing long term sustainability of natural resources, and addressing energy efficiency and renewable energy for heating and electricity.
3. Consider a variety of regulatory and non-regulatory mechanisms to accommodate and control growth while protecting the Town's rural character and sense of community.
4. Monitor and manage the impacts of residential growth to ensure that such growth does not unduly strain public facilities and services or have an adverse impact on natural resources or critical natural resources. This includes studying alternative methods of managing growth and financing public improvements required by new growth, such as: a differential growth cap, Transfer of Development Rights (TDR), Purchase of Development Rights (PDR), Impact Fees and other innovative planning tools such as Tax Increment Financing.
5. Encourage higher standards for infrastructure development in the Town's commercial and municipal center in the Route 1/109 area such as complete street designs.
6. Direct growth into areas designated in the Future Land Use Plan as growth or transitional areas.
7. Manage residential development outside of village areas to assure it is consistent with the character of Wells by:
  - a. Adopting and revising land use regulations that recognize the capacity of natural and man-made systems within the Town;

- b. Restricting development in areas where public facilities such as water, sewer, and roads are not available or are not adequate to service the development unless the services are upgraded; and
  - c. Requiring provision of open space and recreational lands as part of new, large subdivisions that are commensurate with the size of the development and that optimize opportunities to connect with town wide and regional open space and recreational resources.
8. Work with the Maine DOT to complete a comprehensive corridor study of land use and transportation for Route 1.
  9. Direct business and industrial growth and expansion to locations that minimize impact to the Town's natural and historical environment and adjacent neighborhoods by adopting and implementing guidelines for landscaping, buffering, building design, lighting, and parking.
  10. Identify specific areas that could be zoned or re-zoned to accommodate light industrial or business development based upon the suitability of the area and access to arterial roadways.
  11. Assure the long-term protection of land that is in forestry or agriculture through both regulatory and non-regulatory means.
    - a. Forest and land protection goals should include the benefit of carbon sequestration.
  12. Continue to protect, manage, and enhance the Town's open space and resource conservation areas.
  13. Establish new and implement existing master plans for Town-owned lands to determine their most appropriate long-term uses.
  14. Monitor and support state climate action goals and action items and enact changes to land use and development policies and regulations that will reduce greenhouse gas emissions, such as energy-efficient building codes.
  15. Designate distinct "critical rural," "rural" and "growth" areas based on the guidelines of Maine's Growth Management Act.

**Critical Rural Areas**

Critical rural areas encompass areas in the community that contain valuable natural, historic or visual resources that are in need of a higher level of protection.

**Rural Areas**

Rural areas include areas of the community that:

- a. Consist of large, contiguous open spaces, farmland, and forest land;
- b. Are relatively free of sprawling and strip development along roads; and
- c. Are not physically suitable for accommodating future high density residential or commercial uses.

## **Growth Areas**

Growth areas include areas in one of three categories:

1. Developed Areas – Areas that are essentially built out and will only experience incremental or infill growth in the foreseeable future.
  2. Existing Growth Areas - Areas already designated as residential, commercial or industrial zones on the existing zoning map that have some capacity for future growth.
  3. Transitional Areas – Areas that are not part of established residential, commercial or industrial areas on the existing zoning map that:
    - a. Are located in proximity to existing residential or commercial areas of Wells;
    - b. Are physically suitable for development or redevelopment;
    - c. Contain sufficient area to accommodate planned growth and development; and
    - d. Enable a compact, clustered, rather than sprawling, pattern of development.
16. Recognizing that the Eastern Trail should be completed during the life of this Plan, encourage the connection of the Eastern Trail to Route 1.
17. Explore opportunities to develop a downtown district with density of residential units and services associated with a traditional downtown.
18. Consider measures to consider the needs of year-round residents to balance year-round population and tourists.
19. Plan for where to focus economic and commercial development in the town. Important components to include in the plan include how to support local businesses, where industrial use is allowed, where commercial land use should be focused, and how to create more year-round economic opportunities.
20. Support affordable housing and/or the rehabilitation of low-income and moderate-income properties through land use code provisions.
21. Support senior housing for Wells’ senior population through land use code provisions.
22. Consider the connectivity of land and trails among land use areas in Wells and fund conservation opportunities accordingly.
23. Consider sustainable transportation connectivity among land use areas in Wells and fund conservation and/or transportation projects accordingly.
24. Protect historical and archaeological resources through land use code provisions.
25. Continue to support the level of commitment necessary to provide needed infrastructure, especially in growth areas.

26. Continue to establish efficient permitting procedures, especially in growth areas.

## Definition of Land Use Districts by Type

The following table lists districts classified as non-growth and growth areas in the Future Land Use Plan.

Non-Growth Areas		Growth Areas		
Critical Rural Areas	Rural Areas	Developed Areas	Existing Growth Areas	Transitional Areas
CR 1 – Fenderson Wildlife Commons	R1 – Rural Area Previously Defined	BB – Beach Business	RA – Residential A	T1 – Moody
CR 2 – The Heath/West Brook Corridor	R2 – Chapel Road Rural Extension	RB – Residential Beach	RC – Residential/ Commercial	T3 – Burnt Mill
CR 3 – Tatnic Hills/Mt. Agamenticus Area	DR – Developed Rural	RD – Residential Drakes Island	H – Harbor	T5 – Crediford Limited Commercial
CR 4A – Branch Brook Aquifer Travel Time <200 days		RD - Community College	GB – General Business	T6 – Limited Industrial
CR 4B – Branch Brook Aquifer Recharge Area		RD -Hobbs Farm	LI – Light Industrial	T7 – Downtown District
CR 5A – Webhannet River Corridor			QM – Quarry Manufacturing	
CR 5B – Merriland River Corridor			TC – Transportation Center	
CR 5C – Ogunquit River Corridor				
CR 5D – Lower Branch Brook Corridor (not in Recharge Area)				
CR 6 – Existing Resource Protection Districts				
CR 7 – Existing Conservation Lands				
CR 8 – Subdivision Open Space				

## **Tools to Define Rural and Critical Rural Areas**

The Town of Wells wants to protect its rural and critical rural areas in ways that respect the rights of property owners. As such, the base minimum lot size of 100,000 square feet (2.30 acres), or 40,000 square feet if located east of the Maine Turnpike and connected to public sewer will remain intact throughout the Town's rural areas (Town Code, Chapter 145, Article V, 145-30). Instead of increasing the base lot size, there are four mechanisms being suggested to control the character of growth in the rural areas of Wells:

1. Stronger standards for clustering and open space preservation in rural subdivisions in areas where preservation of large undeveloped blocks is a priority. Stronger clustering standards would limit the visual and environmental impacts of development in such key areas of Wells.
2. In areas where protection of water resources is a priority, wetland areas will be excluded from lot sizes, so the 100,000 square foot minimum will apply to a net lot size and not the gross lot size.
3. In areas with key water resources, land uses and septic systems will be limited to mitigate negative impacts on these resources.

Maine's Growth Management Program (GMP) is a set of guiding regulations that were implemented to encourage orderly growth and growth planning. The program requires municipalities to form a comprehensive plan that includes defined section criteria and policy development based upon state goals. A comprehensive plan must include an actionable implementation strategy section. These guidelines are meant to assist with the uniform and controlled growth at the state, region, and town levels moving forward and allow for some level of standardization in comprehensive plans between municipalities. The states GMP requirements were used as a guide in the updating of the 2005 Wells Comprehensive Plan (Maine State Growth Management Program 2020).

## **Critical Rural Areas**

In all critical rural areas, the base minimum lot size of 100,000 square feet will be kept intact. However, as discussed above, growth will be limited and controlled in these areas through a mix of regulatory and non-regulatory mechanisms. The suggested Critical Rural districts and provisions for each are listed below.

### **Critical Rural 1 – Fenderson Wildlife Commons**

Geographical Description – The area surrounding the Fenderson Wildlife Commons property, stretching from the growth area along Route 109 to the Perkins Town area. This area encompasses a large and contiguous block of mostly undeveloped land that abuts mostly undeveloped land in the Town of Sanford.

#### Land Use Standards

- Maximum lot coverage: 20%
- Encourage 50% open space preservation for all new residential subdivisions
- If property to be developed abuts an existing open space, the new open space must abut it
- No new roads will be accepted by the Town of Wells

- No private roads may result in the connection of two or more existing public or private roads
- Vegetated buffers must be maintained along existing public and private roadways

### **Critical Rural 2 – The Heath/West Brook Corridor**

Geographical Description – An area beginning at the Wells Heath property along Routes 109 and 9A stretching along the West Brook Corridor into Perkins Town and along the proposed trail corridor connecting the Heath with Fenderson Wildlife Commons. This district includes a mostly undeveloped corridor running several miles from the North Berwick town line to Route 109.

#### Land Use Standards

- Maximum lot coverage: 20%
- Encourage 50% open space preservation for all new residential subdivisions
- If property to be developed abuts an existing open space, the new open space must abut it
- No new roads will be accepted by the Town of Wells
- No private roads may result in the connection of two or more existing public or private roads
- Vegetated buffers must be maintained along existing public and private roadways

### **Critical Rural 3 – Tatnic Hills/Mt. Agamenticus**

Geographical Description – A series of undeveloped backland areas located south of Route 9 and west of Hiltons Lane. This area contains several unfragmented blocks of habitat land, some of which abut other unfragmented blocks in the Town of South Berwick.

#### Land Use Standards

- Maximum lot coverage: 20%
- Encourage 50% open space preservation for all new residential subdivisions
- If property to be developed abuts an existing open space, the new open space must abut it
- No new roads will be accepted by the Town of Wells
- No private roads may result in the connection of two or more existing public or private roads
- Vegetated buffers must be maintained along existing public and private roadways

### **Critical Rural 4A – Branch Brook Aquifer Travel Time <200 days**

Geographical Description – The portion of the Branch Brook Aquifer Recharge Area with a contaminant travel time of less than 200 days. This area includes the most critical locations in Wells for protection of groundwater, as Branch Brook is the public drinking water source for the Town (as well as for Kennebunk and Kennebunkport).

#### Land Use Standards

- Developed portion of cluster developments are prohibited within the shoreland setback and aquifer protection district.
- Wetland areas deducted: 100%
- Maximum lot coverage: 10%
- Require 400-foot septic system setback from Branch Brook
- Require 250-foot building setback from Branch Brook
- Establish controls over the use, handling, and storage of chemical or petroleum products

- Prohibit fuel sales
- Prohibit animal husbandry or agricultural uses that produce animal wastes

**Critical Rural 4B – Branch Brook Aquifer Recharge Area**

Geographical Description – The balance of the Branch Brook Aquifer Recharge Area that lies outside the 200-day contaminant travel time zone.

Land Use Standards

- Developed portion of cluster developments are prohibited within the shoreland setback and aquifer protection district.
- Wetland areas deducted: 100%
- Maximum lot coverage: 10%
- Establish controls over the use, handling and storage of chemical or petroleum products
- Prohibit fuel sales
- Prohibit animal husbandry or agricultural uses that produce animal wastes

**Critical Rural 5A – Webhannet River Corridor**

Geographical Description – A corridor along the Webhannet River stretching from the estuary, across Route 1 and west to the Boston & Maine Railroad right-of-way.

Land Use Standards

- Developed portion of cluster developments are prohibited within the shoreland setback and aquifer protection district.
- 250-foot building setback (200’ under current zoning)
- Wetland areas deducted: 100%
- Maximum lot coverage: 10%

**Critical Rural 5B – Merriland River Corridor**

Geographical Description – A corridor along the Merriland River, stretching from the estuary to Route 109 where it joins the Heath/West Brook Critical Rural Area.

Land Use Standards

- Developed portion of cluster developments are prohibited within the shoreland setback and aquifer protection district.
- 250-foot building setback (200’ under current zoning)
- Wetland areas deducted: 100%
- Maximum lot coverage: 10%

**Critical Rural 5C – Ogunquit River Corridor**

Geographical Description – A corridor along the Ogunquit River from the estuary to the South Berwick town line.

Land Use Standards

- Developed portion of cluster developments are prohibited within the shoreland setback and aquifer

- protection district.
- 250-foot building setback (200' under current zoning)
- Wetland areas deducted: 100%
- Maximum lot coverage: 10%

### **Critical Rural 5D – Lower Branch Brook Corridor (not in Recharge Area)**

Geographical Description – A corridor along Branch Brook beginning below the Aquifer Recharge Area (at about where Route 1 crosses Branch Brook), running to the estuary.

#### Land Use Standards

- Developed portion of cluster developments are prohibited within the shoreland setback and aquifer protection district.
- 250-foot building setback (200' under current zoning)
- Wetland areas deducted: 100%
- Maximum lot coverage: 10%

### **Critical Rural 6 – Existing Resource Protection Districts**

Geographical Description – The existing RP district areas in Wells. Many of these areas fall within the borders of the newly defined Critical Rural areas but others, especially the Merriland, Webhannet and Ogunquit River estuaries are outside the Critical Rural areas. The purpose of these districts is to protect and preserve fragile environmental areas from intrusions that would upset ecological systems or pose as public health and safety problems (Town Code, Chapter 145, Article V, 145-32).

#### Land Use Standards

- Development is already severely restricted using present standards

### **Critical Rural 7 – Existing Conserved Lands**

Geographical Description – The existing conserved lands in Wells. These include Town-owned lands managed for conservation, Town-owned conservation easements, as well as land trust properties and easements conserved in perpetuity.

#### Land Use Standards

- Development is already severely restricted under deeds or easements of conservation lands

### **Critical Rural 8 – Existing Subdivision Open Space**

Geographical Description – The existing lands under subdivision open space in Wells. These lands are required to be held as open space, undeveloped, by Wells subdivision regulations.

#### Land Use Standards

- Development is already severely restricted by subdivision regulations

## **Rural Areas**

All areas located outside of growth areas and critical rural areas will remain as standard rural areas to preserve the open, rural character of the land that correspond with the Town's existing Rural (R) zoning district. The dimensional and use standards already in place for the R district are recommended to remain intact. However, stronger standards for clustering in subdivisions are recommended to better protect the character of these areas.

The existing R district will be reduced in size by the proposed Critical Rural and Transitional Areas. The only location where the R district is proposed for expansion is for a forested parcel located on the north side of Chapel Road that is currently in the RC district. This area is one of the few large parcels located east of the Turnpike that is registered as Tree Growth in the Current Use Taxation program. Also, its location between York County Community College, the Route 1 corridor and the Town Hall/High School area makes it a potential future area for trails and green space.

The Developed Rural area comprises the Perkins Town section of Wells. While no changes are recommended to land use standards in this area, it was designated as such to recognize the fact that substantial suburban-scale development has already taken place here.

## **Developed Growth Areas**

These areas correspond with the current boundaries of the Residential Beach (RB), Residential Drakes Island (RD) and Beach Business (BB) zoning districts. Although these areas are identified as growth areas, the supply of undeveloped land is extremely small, thus limiting the possibility of future growth. The existing dimensional and use standards for these three districts are recommended to remain the same to retain the intended New England family resort character and provide lodging facilities and other services to tourists and residents (Town Code, Chapter 145, Article V, 145-22-25).

Hobbs Farm in the Rural District, identified in 2005 as a Transitional Area, is now built out and has been changed to a Developed Growth Area.

The Community College area in the Rural District, identified in 2005 as a Transitional Area, is now built out and has been changed to a Developed Growth Area.

## **Existing Growth Areas**

Existing Growth Areas correspond with established, non-rural zoning districts in Wells that have capacity for future growth. The purposes of Existing Growth Areas range from medium-density residential development to commercial or industrial uses (Town Code, Chapter 145, Article V, 145-21-29). No changes are recommended for the standards of these districts. There are seven existing zoning districts that fall within the Existing Growth Area definition:

1. Residential A (RA)
2. Residential/Commercial (RC)
3. Harbor Commercial (Harbor)
4. General Business (GB)
5. Light Industrial (LI)
6. Quarry Manufacturing (QM)

## 7. Transportation Center (TC)

Existing dimensional and use standards for all of these districts are recommended to remain intact. In the two mixed-use areas (RC and GB), clustering will be encouraged, allowing residential development to occur on lots as small as 10,000 square feet for one-family dwellings provided the density standards for the underlying zone are met (Town Code, Chapter 145, Article V, 145).

### **Transitional Areas**

Transitional areas are locations that are presently zoned for rural uses and densities that the Future Land Use Plan suggests become areas that are redesignated to accommodate future residential, commercial, or industrial uses (as appropriate for each area). Recommended changes in these areas concern minimum lot size, lot coverage and other dimensional standards, as well as allowable uses.

There are six suggested Transitional Areas described below.

#### **Transitional Area 1 – Moody**

Geographic Description – Includes all areas south of Route 9B and east of the Maine Turnpike that are currently in the Rural (R) zone, with the exception of the area abutting the Ogunquit River, that is recommended to be part of Critical Rural Area 5C.

Land Use Standards – This area has already seen substantial residential development. Improving access in this area is a priority as well, with a particular need to encourage road connections among new and existing residential developments in order to reduce traffic on Route 1. The following recommendations are made for this area’s land use standards:

- Encourage pedestrian connections among new and existing residential developments
- Require water and sewer line extensions for new developments
- Coordinate with developers to facilitate locations of new roads
- Maintain 20% lot coverage but allow an additional 5% for pedestrian facilities
- Reduce minimum lot size from 100,000 to 40,000 square feet with public water and sewer
- Allow a mix of residential and business uses

#### **Transitional Area 3 – Burnt Mill**

Geographic Description – Contains the area located just south of the Merrilland River and east of the Maine Turnpike that is currently zoned Rural Residential (R).

Land Use Standards – This corridor has access to the Route 1 corridor and is already located adjacent to developed residential, commercial and industrial areas. As with the Moody area, alternative means of automotive and pedestrian access are needed in this area to support future growth. The following recommendations are made for this area’s land use standards:

- Encourage pedestrian connections among new and existing residential developments
- Require water and sewer line extensions for new developments
- Coordinate with developers to facilitate locations of new roads
- Maintain 20% lot coverage but allow an additional 5% for pedestrian facilities
- Allow a mix of residential and business uses

### **Transitional Area 5 – Crediford Limited Commercial**

Geographic Description – A strip of land located on the west side of Crediford Road (Route 9A), adjacent to the Wells Heath property. This area includes several former gravel pits now owned by the Town of Wells.

Land Use Standards – This area is proposed for a potential business park and other limited commercial development. Its location adjacent to the Wells Heath makes it less suitable for intensive commercial growth, so development in this area will need to be restricted somewhat. To develop this area to its full potential, extensions of water and sewer lines would be necessary. However, this area is located more than a mile from the end of existing utility lines, and extending lines may prove to be very difficult. The following recommendations are made for this area’s land use standards:

- Allow a mix of residential, business and civic uses
- Enact strong access management standards to limit the number of curb cuts on Crediford Road (Route 9A).
- Restrict impacts of lighting in this area on the Wells Heath
- Require that parking facilities are designed in ways that limits their stormwater runoff and that minimizes visual impacts
- *Assuming the use of wells and septic tanks:*
  - Increase maximum lot coverage from 20% to 30%
  - Maintain existing minimum lot size of 100,000 square feet
- *If public water and sewer services are available:*
  - Increase maximum lot coverage from 20%to 40%
  - Reduce minimum lot size to 40,000 square feet

### **Transitional Area 6 –Limited Industrial**

Geographic Description – A narrow area located adjacent to the existing LI zoning district, just to the south of the town landfill and just to the west of the Maine Turnpike.

Land Use Standards – This area is located between the town landfill and a recently-approved residential development. It has environmental constraints, particularly in regard to the availability of drinking water. To ensure that this area balances economic potential with environmental constraints, the following recommendations are made for this area’s land use standards:

- Allow limited light industrial uses that produce only minor environmental impacts
- Prohibit all residential uses
- Prohibit the drilling of subsurface wells for drinking water
- Ensure proper buffering from adjacent residential properties

### **Transitional Area 7 – Downtown District**

Geographic Description – A district along Route 109 and Route 1 extending from the Wells Town Offices in the west, to the public library in the south, to the post office in the north, with the eastern boundary being the parcels along the eastern frontage with Route 1.

Land Use Standards – This area is designated as a downtown for the purpose of encouraging density of residential development and services appropriate for a traditional downtown. If rezoned, this district could include such potential changes to development restrictions as reduced road and lot line setbacks, lot coverage requirements, and lot size requirements.

## **Standards**

To achieve these policies, the following are Town of Wells’ standards to guide development:

1. Existing Town Land Use and Subdivision Ordinances and the desired uses and land use guidelines noted above.

## **Implementation Strategies**

1. Amend the Wells Land Use Ordinance consistent with the Land Use Policies, desired uses and land use guidelines.
2. Establish a program to identify, select and prioritize appropriate lands in critical rural areas for open space protection and possible acquisition.
3. Work with the Wells Conservation Commission, State and Federal entities and private land trust and conservation organizations to assemble a database of parcels suitable for protection based upon guidance policies established by the Conservation Commission. The parcels should focus on Town Natural Resource, Land Use, and Transportation goals, such as establishing protected lands for salt marsh migration due to rising sea levels or parcels that will provide sustainable transportation links such as bike paths or pedestrian commuter paths.
4. Maintain, and enhance where possible, the scenic views and corridors along the easterly side of Route 1 that incorporate coastal waters and marshes.
5. Work with owners of agriculture and forestry lands so they are aware of, and kept up to date with, Maine “current use” programs and encourage the donation or sale of land or conservation easements to the Town or conservation organizations.
6. Manage the development of public infrastructure and facilities in a manner that limits development pressure in rural and critical rural areas.
7. Develop an open space plan for the Town of Wells.
8. Encourage the participation and comments from the conservation commission on public and private

plans for open space.

9. Continually assess existing and future Town-owned lands based upon conservation, recreation, and facility needs.
10. Update ordinances regarding floodplains following the release of updated FEMA maps in 2022.
11. Direct the Selectboard to consider traffic congestion, water resources, and development rates in planning for future growth.
12. If water and sewer services are extended beyond I-95, no change in residential density should be allowed.
13. Continue funding of the Land Bank to acquire open space to sustain public recreation, resources conservation, watershed protection, and wildlife habitat.
14. Initiate a town wide discussion relating to the use of depleted gravel pits. Examples of hypothetical use include areas for appropriate businesses, to be set aside for recreational purposes, or replanted/vegetated to enhance the ecological function of this open space.
15. Continue to meet with neighboring communities to coordinate land use designations and regulatory and non-regulatory strategies.
16. Continue to provide the code enforcement officer with the tools, training, and support necessary to enforce land use regulations, and ensure that the Code Enforcement Officer is certified in accordance with 30-A M.R.S.A. §4451.
17. Continue to track new development in the community by type and location and report this activity in the annual report.
18. Work to direct new municipal growth-related capital investments into designated growth areas as identified in the Future Land Use Plan.
19. Periodically (at least every five years) evaluate the implementation of this Plan in accordance with Section 2.7, and as identified in Part 3 of this Plan.

# Chapter 7 – Town Character and Appearance Policies and Strategies

---

---

## Introduction

The Comprehensive Plan’s Town Character and Appearance Policies and Strategies describe the goals, policies, standards and implementation strategies related to what the citizens of Wells want their Town to look like and how to achieve this as an aspect of the Vision for Wells. The policies address the character and appearance of the Town in terms of its natural, social and built environment for specific geographic areas. They address the protection of scenic areas and vistas, as well as guidelines for new development, buildings, landscaping and other features that affect the Town’s function, character and appearance.

The outreach and engagement opportunities during this comprehensive planning project identified an awareness by residents that Wells is changing. This change is a result of the growth and development activity experienced over recent decades. Residents voiced a shared concern that aspects of the Town’s rural and small-town appearance have been lost, and the implementation actions identified in this Plan should address this shift. Looking forward, Wells will strive to retain and restore its distinct community character through context sensitive design requirements and infrastructure projects that reinforce the look and feel of the Town. Future zoning discussion will encourage the same in an effort enhance the character and appearance that residents and visitors are seeking.

## Goals

### State Goal:

1. Encourage orderly growth and development in appropriate areas of each community, while protecting the State’s rural character, making efficient use of public services and preventing sprawling development patterns.
2. Promote an economic climate that increases job opportunities and overall economic well-being.
3. Preserve the state’s historic and archeological resources.

### Wells Goals:

1. Preserve and restore the distinct character of the community, including the rural feeling created by mature trees, fields, and natural areas; and the social environment west of Interstate 95; and the coastal feeling with its classic architecture to the east of Interstate 95.
2. Retain open space and natural areas throughout the community.
3. Assure that new development is in character with traditional New England architecture, is of a scale and intensity that is compatible with the existing character of Wells, and reinforces

the vision and purpose for the zoning district it is within.

4. Promote those amenities which foster small town neighborliness such as local businesses, places for people to gather and meet, sidewalks, tree-lined roads, and a sense of community and security.
5. Protect the scenic quality and ecological integrity of the Town along the beaches, marshes, rivers, main roads, and in areas with outstanding scenic beauty.
6. Enhance citizens' awareness of the land and its resources as part of the community of Wells.

### **Policies**

To achieve these goals, it is the policy of the Town of Wells to:

#### General

1. Preserve the Town of Wells' historic, traditional New England seacoast and rural community character and appearance. The character and appearance that evolves from the variety of traditional New England Colonial and Victorian architectural styled wood homes, buildings, barns or barn-like buildings that give Wells, Maine its unique character (herein referred to as the "Traditional New England Style" or "Wells Maine Style"), and both the coastal and rural upland forested landscapes.
2. Encourage the use of cluster design in new subdivisions in appropriate areas to preserve open space. Link these neighborhoods to each other and the central area via pedestrian /bicycle paths that promote off road movement and preserve corridors of open space that reduce fragmentation of wildlife habitats.
3. Preserve scenic vistas especially toward the seacoast from Route 1, and along other scenic corridors including Routes 9, 109, and town roads in rural areas.
4. Pursue the burying of existing overhead utilities especially in the central area, along Route One, within important viewsheds, and elsewhere where feasible.

#### Business Development – Business Areas

1. Encourage the development/installation of public and business-oriented buildings, landscaping, signs, lighting, benches, paving materials, and other elements that shape the character and appearance of Wells to reflect the Traditional New England Style.
2. Pursue the adoption of a form-based code to guide future development activity. The focus of this type of zoning ordinance is on the location, size, and appearance of buildings and their relationship with public roadways and the streetscape. It is also a user friendly and visual regulatory tool, and would reinforce the objectives of this Plan.

#### Business Advertising and Signs

1. Promote a Town-wide business marketing and signage program in conjunction with the Chamber of Commerce and local business owners and the Amtrak marketing program to

attract more business and improve advertising while reducing signage.

2. Provide for on-site local highway-oriented signs for business identification. Work with the Chamber of Commerce and local business owners to minimize on-site signs wherever possible; particularly along commercial corridors. Reducing redundant signs on buildings and in on-site free-standing locations will make the business and scenic environment better for business, better for public safety and save an unnecessary business expense.
3. Encourage signage that reflects the Traditional New England Style.
4. Encourage highway-oriented sign messages to be brief, clear, and simple so that driving safety is enhanced.
5. Develop a policy to limit State Department of Transportation off-site signs to only businesses not located on State numbered highways and to only the blue and white business identification signs.

#### Landscape Architecture – Business Areas and Scenic Corridors

1. Landscaping should be used to reinforce the farm, upland forest, and seacoast appearance that exists in Wells, Maine, e.g. the Traditional New England Style. Landscaping plans should use native trees (birch, maples, pines etc.); shrubs and ground cover vegetation in informal, rural farm and forest-like designs and patterns. This particularly applies along rural scenic corridors (e.g., Route 109 and 9) west of the Turnpike.
2. Along the commercial corridors east of the Maine Turnpike (Routes 1 and 9/109), maple or other trees that create spectacular fall color for citizens and tourists' enjoyment will be planted as street trees and on-site in informal patterns.
3. Along rural scenic corridors (Route 9 and 109 west of the Maine Turnpike), existing native trees and other plant material will be preserved or enhanced with similar plant materials. Building setbacks and buffers will preserve existing landscaping, and building site clearing should be minimized. Parking shall be located to the rear of buildings or screened from the public way by natural landscaping materials including trees, shrubs, earth berms, and rocks.
4. On other streets, street trees will be planted consistent with a Development Plan for Landscaping and Street Trees.
5. In all Town areas, where possible, rock walls will be preserved and constructed to reflect the Traditional New England Style character.
6. From the intersection of Routes 109 and 9 east, and along Route 1, where possible:
  - a. Public sidewalks will be designed to be accessible and aesthetically pleasing and use a material that reflects a native rock or similar paving appearance.
  - b. Street curbs will be constructed of granite.
7. Native Maine granite and other rock is encouraged in building construction, walls, planters, etc. too.

8. All onsite utilities will be located underground.
9. Over time, all overhead utility lines along Route 1, 9, and 109 in the defined Town Center Area and other growth areas will be located underground where feasible.
10. Design public space to maximize its appeal and access for recreation, gathering, picnicking and enjoyment.

#### Rural Areas and Neighborhoods

1. Protect and enhance the character and appearance of the remaining rural areas. When rural lands are subdivided, they shall use the cluster design concept and the developed portions will be screened from view.
2. New business development including multi-family housing with three or more units shall reflect the Traditional New England Style in architecture, signs, streetlights and other “built” features. These areas will be designed so they are linked to other neighborhoods and to the Town Center by pedestrian and bicycle pathways, open spaces, and scenic local and collector streets.
3. Farm houses, barns or barn-like buildings existing as of 1915 will be protected via an incentive program.

#### Beach Areas and Neighborhoods

1. Protect and enhance the character and appearance of beach areas and neighborhoods. As each of these areas strive to become more resilient to rising sea levels and coastal hazards they should identify ways to reduce vehicular traffic, provide more public access, and conserve ecologically critical areas – open space areas for recreation and natural wildlife habitat.
2. New business development including multi-family housing with three or more units shall reflect the Traditional New England Style in architecture, signs, street lights and other “built” features.

#### Scenic Rural Corridors

1. Protect and enhance the scenic quality of local streets and highways through natural or naturally appearing landscaped forested and rural areas as scenic rural corridors.
2. Parking shall be located to the rear of buildings or screened from the public way by natural landscape materials including trees, shrubs, earth berms and rocks.

#### Route One Corridor and Identified Growth Areas Within

1. Using the architectural standards in place north of Route 109, encourage efforts along Route One that increase the character and appearance of commercial business and the scenic appeal by reinforcing the traditional New England Style character and appearance. It will be aimed to increase business and economic development, increase safety, increase appeal and increase value. It will:

- a. Require a unified building placement and appearance featuring the Traditional New England Style.
- b. Promote increased pedestrian and bicycle traffic via new sidewalks and pathways between destinations.
- c. Encourage increased landscaping including maple street trees for fall color and pines for year-round evergreen foliage, and consider sight distances.
- d. Require new benches, street lights, and other streetscape amenities that reflect the Traditional New England Style.
- e. Encourage signs that are low, use brief simple messages and are consistent with the Traditional New England Style.
- f. Promote an improved and expanded Wells trolley service.
- g. Encourage less traffic; coordinated access and parking; and traffic turn-a-rounds to keep business in Wells.
- h. Promote Town “gateway entrances” at the north and south ends of the Post Road featuring distinctive landscaping.
- i. Require underground utilities where feasible over the long term.

#### Wells Transportation Center

1. Continue to encourage the development/redevelopment of this area to serve travelers (tourists, residents, and others) at this transportation gateway to the Wells community. Promote traditional New England style architecture and building appearance through flexible design standards incorporating a mix of design and façade methods. This would require a change in the water/sewer requirement currently identified in the zoning ordinance.

#### Route 109 east of the Turnpike

1. Encourage the protection and enhancement of Route 109 east of the Turnpike to Route 1. Protect and enhance the current scenic, rural/forested landscape and feature Traditional New England-Wells Maine Style mixed-use development along a corridor that links the Wells Turnpike Center to Route One via vehicular, trolley, bicycle and/or pedestrian circulation.

#### Town Signs and Entrances

1. Encourage the development of a standard design for Town Entrance signs that reflects the Traditional New England Style and branding for Wells
2. Support the installation of Town Entrance signs at strategic locations.

### **Standards**

1. To achieve these policies, the following are Town of Wells’ standards to guide development:
  - a. Existing standards in the Land Use Regulations.
  - b. Continue to develop and adopt new standards in the land use regulations for commercial buildings, landscaping, signs, lighting and other elements that shape Town character and appearance to reflect the traditional New England, Maine Wells Style.

### **Implementation Strategies**

1. Adopt Town Character and Appearance design standards for all commercial zoning districts that can be used to evaluate site plan, sign and subdivision applications and Town Development Plans required to implement the Comprehensive Plan.
2. Initiate a street tree planting and green infrastructure implementation program for Routes 1 and 9/109.
3. Initiate a street curb and sidewalk improvement program for all town owned and maintained roadway corridors.
4. Initiate a study to determine the feasibility of an underground utilities program for Routes 1 (Post Road Antiques and Arts Corridor) and 9/109 east of the Turnpike in conjunction with all of the utilities currently located on the poles and the Maine Department of Transportation.
5. Adopt a Development Plan for the Route 1 Corridor that includes a form-based code, access management plan, and streetscape standards to guide future development activity.
6. Adopt a Development Plan for Route 109 east of the Turnpike including a form-based code, access management plan, and streetscape standards to guide future development activity.
7. Continue to implement and expand upon the Development Plan for the Wells Transportation Center.
8. Adopt a standard design for Town Entrance signs that reflect the Traditional New England- Style and branding for Wells.
9. Adopt a standard design for Wells' historical markers.
10. Adopt an ordinance to prohibit the placement of merchandise in building setbacks.

# Chapter 8 – Transportation and Circulation Policies and Strategies

---

---

## Introduction

The Comprehensive Plan's Transportation and Circulation Policies and Strategies describe goals, policies, standards and implementation strategies related to the transportation system in Wells. Many of the transportation related issues identified in 2005 (congestion, vehicle crashes, needed intersection upgrades, the need for more bicycle and pedestrian infrastructure, etc.) persist today and have become even more apparent as growth has continued. However, Wells is well served by transportation options such as the Downeaster, Shoreline Explorer, and the soon to be completed Eastern Trail which are all unique assets. Looking ahead, the transportation system in Wells is in need of a connected pedestrian and bicycle network to achieve its goals for an accessible multi-modal transportation network.

Access management and traffic calming measures along the major roadways in Wells will reduce congestion and will be more achievable through the adoption of a Complete and Green Streets Policy and the related design standards. This will ensure that all future roadway upgrades incorporate all modes of travel and incorporate green infrastructure improvements that address stormwater management, air quality, and other environmental concerns while also improving the travel experience for all modes. Wells must also consider the impact of sea level rise on its transportation infrastructure and address the initial six miles of roadway that are forecast to be impacted most severely.

The land use, housing, and economic objectives identified in this Plan must also be coordinated with the transportation and circulation needs identified here to ensure there is a positive relationship. With these changes in place the transportation system in Wells will complement the land use objects and future vision articulated in this comprehensive plan.

## Goals

### State Goal:

Plan for, finance and develop an efficient system of public facilities and services to accommodate growth and economic development.

### Wells Goals:

1. Promote a safe and sustainable transportation system that is consistent with the character of each neighborhood through which it passes.
2. Encourage and enhance alternative modes of travel including pedestrian and bicycle traffic along all major roadways in Wells, and in off-corridor locations when possible.
3. Improve and enhance the transportation network through the coordination of state, regional and local planning.
4. Plan for and promote the management of the roadway network to better manage and resolve

congested areas such as the Route 1 Corridor.

5. Promote the identified growth areas along the Route 1 Corridor and elsewhere as “Main Streets” or “Village” development areas within the Town of Wells.
6. Address the access management and traffic calming needs through a comprehensive corridor study.
7. Encourage public/private cooperation in financing necessary improvements to the transportation system.
8. Encourage the selective improvement of Route One to eliminate safety and operational problems while improving its role as the spine of the community as opposed to a major regional traffic artery.

### **Policies**

To achieve these goals, it is the policy of the Town of Wells to:

1. In cooperation with Maine Department of Transportation (DOT), ensure that planned transportation improvements and enhancements are safe, efficient, and reflect or enhance each particular area, result in the creation of “Complete and Green Streets”, and complement the effected neighborhoods.
2. Adopt a Complete Streets and Green Streets Policy to incorporate pedestrian sidewalks, walkways and bicycle lanes and vegetation into transportation project designs when local or state roadway improvements are being implemented. This is especially important on Routes 1, 109. and 9 to improve the transportation system for all modes of travel.
3. Ensure that state, regional and local transportation planning officials are aware of the Town’s transportation deficiencies and needs by:
  - a. Participating in the Region 6 Regional Needs Assessment process.
  - b. Documenting the need for specific improvements.
  - c. Establishing priorities for transportation improvements.
  - d. Identifying the projects in the Town’s Capital Improvement Program.
  - e. Initiating a new US Route 1 Corridor Study with MDOT.
  - f. Implementing the findings in the Route 109 corridor study..
4. While maximizing the efficiency of the state and local roadway network, encourage local businesses, transportation users and civic organizations to financially participate in the cost of transportation enhancement and improvements.
5. Ensure that the Wells Transportation Center is truly an inter-modal passenger transportation center by ensuring the necessary infrastructure is available and then encouraging passenger rail, commuters, tourists, taxis, car shares, limousines, trolley service, walkers, scooters and bicyclists to use the facility.

6. Ensure that the Central Area (Route 1/109 intersection and vicinity), the Route 1 Corridor, and the major roadways that connect to the coast provide opportunities for appropriate multi-modal linkages using sidewalks, trails and bicycle paths.
7. Recognize the important impact that transportation decisions have on the Town's land use patterns, ensure that future transportation improvements are consistent with the Town's land use policies and give special consideration to maintaining or enhancing the character of established neighborhoods and historic villages.
8. Encourage safe and appropriate access management techniques are identified and implemented along both US Route 1 and Maine Route 109.
9. New development and redevelopment along Route One and other major roads shall occur in a manner, which minimizes the cumulative impacts on the road network while providing safe access to these parcels.
10. Strive to reduce the seasonal congestion on state and local roadways by:
  - a. Identifying off-street parking opportunities adjacent to Route 1 and the identified "village" areas.
  - b. Encouraging residents and tourists to use off street parking coordinated with the trolley system, the park and ride facility and rideshare programs.
  - c. Creating incentives for the development of local public and private transportation systems that reduce the need to use an automobile locally.
11. Continue to investigate suitable methods for traffic calming, particularly in the summer months, in the more densely developed areas east of Route 1.
12. Encourage the planning and implementation of a pedestrian and bicycle infrastructure network in as much of Wells as is practical.
13. Consider alternatives to ease the traffic congestion on Route 1.
  - a) Mile Road/College Drive extension
  - b) Turnpike entrance between Moody and Ogunquit.
  - c) Connector road between Moody and Exit 19 area
14. Encourage a reduction in traffic speed on Route 1, Route 109, and Chapel Road.
15. Continue to ensure that any road accepted by the Town as a public roadway meets the Town standards and specifications for public roads.

## **Standards**

To achieve these policies, the following are Town of Wells' standards to guide development:

1. See existing land use regulations including the requirements for Town Streets and Sidewalks.

## **Implementation Strategies**

### **Cooperation with the Maine DOT**

1. Work closely with the MDOT on the implementation of the Route 109 Improvement Program between Exit 19 and the High Pine area through design and construction. The Town completed the Route 109/9 Corridor Study that specifically recommended that this portion of the Corridor maintain its existing rural character. It will be necessary to cooperate with MDOT to ensure that the implementation is consistent with the goals and recommendations of this corridor study. Some intersection improvements are needed at: Dodge Road, Route 9B, Willie Hill Road, including the intersection at Bears Den.
2. Work with MDOT to initiate a corridor study of Route 1 to identify infrastructure improvements, access management opportunities, and to coordinate the changes in local land use regulations needed to reinforce the future of this corridor and the integration of the identified growth areas.
3. Work cooperatively with the state to ensure that there is proper planning and implementation of projects that address key roadway locations, bridges that need attention and high accident locations throughout the community.
4. Maintain, enact or amend local land use ordinances as appropriate to address or avoid conflicts with:
  - a. Policy objectives of the Sensible Transportation Policy Act (23 M.R.S.A. §73);
  - b. State access management regulations pursuant to 23 M.R.S.A. §704; and
  - c. State traffic permitting regulations for large developments pursuant to 23 M.R.S.A. §704-A.
5. Explore the possibility of a land bridge over the Maine turnpike to provide both a wildlife corridor and an important pedestrian/bicycle connection between the west side of town and the coastal corridor. Such a facility could connect the Eastern Trail with the coastal community and provide an economic multiplier for local businesses that serve visitors.

### **Regional Transportation Planning**

6. Participate in the MDOT Regional Needs Assessment process in order to coordinate local transportation planning with the regional and State effort and to become aware of funding and program opportunities.
7. Support and coordinate with York County Community Action (YCCA) on regional transit solutions.
8. Identify locations in Wells and funding opportunities for establishing additional electric vehicle charging infrastructure.

9. Amend local regulations and standards to provide sufficient or additional right-of-way for raised sidewalks, bicycle paths, landscaping, access management, and other priority transportation issues.

### **Roadway Improvement Program**

10. Prepare and fund a roadway improvement program with priorities for inclusion in the Town's Capital Improvement Program (CIP). This process will provide formal notice to all concerned regarding the Town's intention for future roadway improvements.
11. Continue to study alternative routes to ease congestion on Route 1 such as the turnpike exit between Wells and Moody.
12. Build the connection between College Drive and Mile Road.
13. Continue the firm policy ensuring that all roads accepted as public Town roads be built and constructed to the Town's roadway standards, and foster transportation-efficient growth patterns that provide for future street and transit connections.
14. The Route 1 Corridor is in need of signal upgrades to improve pedestrian and bicycle safety.

### **Alternative and Multi-modal Transportation**

15. Adopt a municipal Complete and Green Streets Policy.
16. Continue to participate in the Shoreline Explorer planning process to evaluate and improve trolley service to adequately meet the needs of the community and the region.
17. Provide screened off street parking adjacent to Routes 1 and 109, and coordinate these parking facilities as part of the access management solutions for these corridors.
18. Encourage residents and tourists to use the Shoreline Explorer in conjunction with the off-street parking areas, the park n' ride facility, and rideshare programs.
19. Consider the use of private mass transit.
20. Establish a Trails and Pathways Committee to prepare a Development Plan and design standards for Pedestrian and Bicycle pathways and trails based on existing regional and local data, and plans. Said pedestrian /bicycle paths will be for non- motorized vehicles (i.e., no ATV, 4 wheelers, minibikes, etc.)
21. Have the Planning Board or an established Trails and Pathways Committee, at the Selectmen's discretion, review local or state roadway improvements to ensure compliance with the locally adopted Complete and Green Streets Policy, and where possible connect existing trails in Town and eventually connect with the Eastern Trail. As part of this planning, identify appropriate locations for pedestrian sidewalks, crosswalks, and signage to enhance pedestrian safety and

traffic calming. This will enable better connection of the western side of town with the Route 1 corridor, and should also parallel the Route 1 corridor. This will provide an alternative, healthy means for residents in western Wells to shop and work while providing coastal residents with a means for reaching the conservation areas in the west.

22. Request the Trails and Pathways Committee monitor and identify other ways Wells can improve connectivity, safety, and zero-carbon transit options.
23. Continue to investigate and implement seasonal traffic calming measures in high density residential and commercial areas, especially adjacent to and east of US Route 1.

### **Wells Transportation Center**

24. Encourage users of alternate transportation modes to use the Wells Transportation Center by providing them with the necessary infrastructure to access the Center, and amenities such as covered bicycle storage and charging facilities.
25. Plan for the expansion of the rideshare/vanpool facilities as the usage increases.
26. Work to implement improved pedestrian and bicycle connections along Route 109 to the Route 1 Corridor

### **Route 109 Corridor (East of Exit 19)**

27. As the central area of Town develops, plan for appropriate multi-modal linkages using sidewalks, trails and bicycle paths.
28. Develop a comprehensive sidewalk, bike lane, and streetscape program that is specific to this corridor and reinforces the municipal Complete and Green Streets Policy.

# Chapter 9 – Economic Development Policies and Strategies

---

---

## **Introduction**

The Comprehensive Plan’s Economic Development Policies and Strategies section describes the goals, policies, standards and implementation strategies related to economic development in Wells. The local economy in Wells has been in transition away from agriculture, forestry, and fishing as major industries for some time, and this change continues today. Only a small percentage of Wells residents are now employed within the Town in any sector, and the majority of working residents commute to workplaces in nearby York, Portland, Ogunquit, and Kennebunk. This means that workers from surrounding communities are commuting into Wells to fill these jobs.

The local economy in Wells is directly tied to the transportation system and other required infrastructure. With no current village or downtown area established, businesses primarily locate along Route 1 and other roadways where the necessary infrastructure is available. As a result, the local economy is tied to the land use and infrastructure changes that result from this Comprehensive Plan. Given the broad community concerns related to growth and development in Wells, the identified need for housing options for all residents, and the desire for a more walkable area(s) with a downtown or village feel this presents new opportunities for the community to pursue. Identifying, zoning, and investing in the infrastructure for “village” development areas will accommodate higher density development and redevelopment opportunities and a mix of uses currently lacking in Wells.

## **Goals**

### **State Goal:**

Promote an economic climate that increases job opportunities and economic well-being.

### **Regional Goals:**

Goals identified in the 2021 Southern Maine Comprehensive Economic Development Strategy are:

1. Celebrate the region as New England’s leading place to live, raise a family, work and visit.
2. Strengthen the area’s diverse, dynamic and thriving economy.
3. Develop and attract a highly skilled and inventive workforce that embraces cutting edge technologies in the cultivation of traditional industries and manufacturing companies.
4. Recognize the critical significance of quality of life by preserving our historic downtowns, mills and farms, promoting our culture and the arts, and managing our natural resources including our coastline, inland waters, and forests.
5. Provide and emphasize recreational, art, and cultural opportunities. Southern Maine is home to a diverse network of trails which are a substantial resource to the region and its economy.

### **Wells Goals:**

1. Improve Wells' economic climate by promoting investment, revenue generation, and year-round, good quality job opportunities. This will be accomplished by working to retain existing businesses while encouraging the development of new diverse small businesses and industries that are consistent with and reinforce the community's distinct character.
2. Identify, regulate, and invest in a village area for higher density pedestrian friendly development activity. This should include a mix of uses including year-round mixed income housing units above and adjacent to commercial uses.
3. Provide suitable areas for low-impact businesses that provide access to major transportation resources such as the Maine Turnpike.
4. Continue to allow small-scale, neighborhood commercial enterprises in appropriate areas west of the Route 1 corridor.
5. Foster home occupations and cottage industries that are compatible with the surrounding neighborhood.
6. Enhance and encourage tourist-related activities and small-scale development that are consistent with the character and scale of the community and the image of Wells as a family resort area, especially in the Route 1 Corridor/Beach Business Area.
7. Protect natural resource-based business and industry while minimizing both environmental degradation and impact to adjacent property owners.

### **Policies**

To achieve these goals, consistent with the Land Use goals and policies, it is the policy of the Town of Wells to:

1. Promote Wells and its resources to companies who would be compatible with the Town's existing community vision and environment.
2. Provide opportunities for land and access to encourage development of new business or expansion of existing businesses in appropriate areas as identified in the Future Land Use Plan.
3. Foster the establishment and expansion of small-scale local businesses that serve the tourist dependent economy in the Route 1 Corridor and Beach Business areas while addressing known transportation conflicts.
4. Provide necessary infrastructure improvements such as access management, off street municipal parking, sidewalks, and public restrooms in the identified higher density "village" areas along the Route 1 Corridor, and near Beach areas.
5. Provide specific recommendations through outreach and educational programs, and

regulatory incentives, to businesses and property owners along the Route 1 Corridor as to how the corridor can become more visually attractive and functional.

6. Continue to support the viability of Wells' working landscapes and the remaining forestry, agriculture and fishing industries through land protection, education, and by discouraging residential and commercial development in areas surrounding these uses.

## **Standards**

To achieve these policies, the following are Town of Wells' standards to guide development:

1. Refine the Wells land use regulations to reflect these identified goals and policies.
2. Ensure future infrastructure upgrades identified in the capital improvement planning process reinforce the desired future land use pattern and address the needs of the local economy.

## **Implementation Strategies**

1. Establish a non-profit economic development corporation whose responsibility would be to market Wells and its resources to companies who would be compatible with the Town's existing character, scale and market. Financial support will need to be provided to this organization for this level of marketing and coordination.
2. Complete a comprehensive Route One Corridor study in coordination with Maine DOT. As the primary commercial district in Wells, and the largest generator of transportation and congestion related concerns this corridor needs a plan that addresses coordinated infrastructure and regulatory changes.
3. Review and amend local land use regulations to ensure they reflect the desired location, scale, and design of future development. These regulations must also address the connection to the local transportation network, and articulate how to best integrate new development activity in Wells over time. This should include the identification of "village" areas to serve as higher density mixed-use growth areas, and areas for lower density development and open space protection.
4. Identified "village" growth areas will require zoning changes and planned infrastructure improvements over time. Other tools such as Tax Increment Financing districts should be evaluated in conjunction with these changes.
5. Identify areas in Town that would be suitable for future wholesale commercial, research and development or low-impact businesses such as Transitional Area 5 (the Crediford Road area). These areas should have good access to the local and regional highway network and be consistent with the Land Use goals and policies.
6. Identify and attract companies that would be suitable for Wells and would also complement the existing business environment. Such businesses could take advantage of Wells' environmental resources as tourist attractions and could include bicycle/kayak touring, small restaurants, personal service establishments, business service and repair, and arts

and crafts-type shops.

7. Participate in the Southern Maine Planning and Development Commission (SMPDC) for technical and financial assistance.
8. Continue to support the exploration of ecologically oriented tourist opportunities.
9. Continue to support the farmers' market community and other types of "pop-up" markets and events. This should include regular programming and activity at the Wells Harbor Community Park to draw people to this wonderful area of the community without the need for permanent structures or development.

# Chapter 10 – Housing Policies and Strategies

---

---

## Introduction

The Comprehensive Plan’s Housing Policies and Strategies describe goals, policies, standards and implementation strategies related to housing in Wells.

The Town of Wells housing stock has developed over the past 150 years. Consequently, there exists a rich variety of housing that includes historic homes, older villages, farmsteads, beach and waterfront cottage and homes and a small number of multifamily units. The Town’s greatest density of housing occurs east of the Maine Turnpike and is quite rural west of the Turnpike. In coastal areas some of the homes, and the infrastructure that supports them, are at greater risk from coastal hazards and sea-level rise.

Housing affordability continues to be a concern in Wells. Median rent has increased 64% in the past 10 years and 74% of renter households are unable to afford median rent for a 2-bedroom housing unit. Median home prices have increased 93% since 2014. As a result, the affordable housing gap has increased significantly. The housing mix in Wells is still predominantly single-family homes, although the percentage of multi-family homes has been slowly increasing. 83% of occupied housing in Wells are owner occupied, while the remaining 17% of units are renter occupied. Between 2004 and 2020, Wells also experienced an increase of 1,700 seasonal units, an increase of 36%, the bulk of which were cottages and campground spaces. Short-term rentals are a growing concern with up to 800 stays recorded per month.

As Wells works to provide opportunities for a variety of housing units to be constructed, including more affordable workforce housing, it is important to understand the impact that lot size and infrastructure have on unit cost. Larger lots increase housing costs and consume open space. The cluster subdivision provision is an important tool for balancing the development of new homes and the protection of open space. Identifying places for higher density housing such as multi-family structures and mixed-use developments is also important. The privatization and cost of infrastructure (roads, fire ponds, etc.) required is also deserving of some evaluation and conversation in the years to come.

## Goals

### State Goal:

To encourage and promote affordable, decent housing opportunities for all Maine citizens.

### Regional Goal:

To encourage a diversity of affordable housing throughout the region.

### Wells Goals:

1. Continue to address the housing supply and affordability gap, and work toward a goal of at least 10 percent of homes constructed in Wells are affordable for low and moderate-income households, including both families with children and the elderly.

2. Ensure that the quality and location of new residential development provides a good living environment for all residents.
3. Promote the development of a range of housing unit types to meet the needs of all residents.
4. Address renewable energy goals through educational campaigns.

## **Policies**

To achieve these goals, it is the policy of the Town of Wells to:

1. Provide opportunities for the construction of a wide range of housing types at a variety of densities to allow for a diversity of people in the Town.
2. Consider a variety of techniques to ensure that there is a range of housing, at a range of densities, that is affordable to low and moderate-income households.
3. Continue to allow housing for the elderly, and explore allowing higher densities than other types of housing through a density bonus program if a percentage of the units are designated as affordable and the facility can be served by public water and sewer.
4. Continue to allow for the construction of eldercare facilities such as congregate housing and assisted living facilities at appropriate densities provided that the character of these facilities is appropriate to Wells.
5. Encourage both non-profit and for-profit developers of affordable and special needs housing to pursue developments in Wells.
6. Encourage and promote efforts to support the creation of adequate workforce housing that will support the community's and region's economic development.
7. Ensure that land use controls encourage the development of quality affordable housing, including rental housing.
8. Encourage and support the efforts of the regional housing coalitions in addressing affordable and workforce housing needs.

## **Standards**

To achieve these policies, the following are Town of Wells' standards to guide development:

1. Amend Land Use Ordinance as needed.
2. Partnerships with non-profit and for-profit developers of affordable and special needs housing.

## **Implementation Strategies**

1. Adopt and follow the Maine State Housing Authority (MSHA) definitions of affordability for York County and continue to update affordability targets as new MSHA data are available.
2. Review existing land use regulations to determine if they allow for adequate opportunities to create housing for the senior population and for households needing access to affordable housing units.
3. Review the zoning ordinance and subdivision regulations to ensure that housing density is consistent with the Land Use Plan resulting from this Comprehensive Plan, addresses the opportunity for multi-family and higher density residential developments in the identified Growth Areas of the community, and is consistent with the capacity of municipal services to these new or redeveloped sites.
4. Collaborate with housing-related organizations in the region, to support efforts to provide diverse housing for all citizens, including affordable and workforce housing.
5. Adopt or revise provisions in the land use to provide greater opportunities for the rehabilitation of low- and moderate-income properties.
6. Provide opportunities for mixed use buildings that include housing, in commercial areas of the community.
7. Work with York County Community College and the development community to pursue a student housing development in the vicinity of the college.
8. Host a work session and evaluation with land use boards, municipal staff, developers, and Home Ownership Associations to discuss how infrastructure is currently being constructed and managed in Wells.
9. Seek to achieve a level of at least 10% of new residential development built or placed during the next decade be affordable.
10. Evaluate the impact and potential benefits of seasonal housing units and short-term rentals, and identify how to best regulate these uses in Wells.
11. Allow mobile homes in areas that are zoned for single-family housing and in parks that are consistent with state laws and requirements.

# Chapter 11 – Public Facilities and Services Policies and Strategies

---

---

## **Introduction**

The Comprehensive Plan’s Public Facilities and Services Policies and Strategies describe goals, policies, standards, and implementation strategies related to the public facilities and services in Wells including fire, police, schools, parks and open space. Municipal department heads and staff, school district staff, and representatives of the utilities were instrumental to the updating of this section of the comprehensive plan. Since 2005, the Town of Wells has continued to make significant investments in its municipal structures and facilities, and many of the facility needs identified in 2005 have been addressed through renovations and new construction. The Town of Wells and its municipal departments are forward thinking, and plan for future capital improvements and investments while anticipating emerging trends.

In the years ahead, if asset management plans have not been developed for all municipal structures, they should be created to ensure efficient tracking of maintenance needs and major upgrades. The school population has declined slightly since 2005, but the district’s projects slow and steady growth in the years to come and recent investments in the school facilities will accommodate this growth.

## **Goals**

### **State Goal:**

Plan for, finance and develop an efficient system of public facilities and services to accommodate anticipated growth, economic development, and resource protection as outlined in the Vision.

### **Wells Goals:**

1. Promote a pattern of growth and development that allows for a cost-effective delivery of services, that is consistent with the needs and fiscal capacity of the Town.
2. Continue to ensure that police, fire and rescue services are adequate to meet the public health and safety needs of the residents of Wells as the community changes over time and the population fluctuates seasonally.
3. Program public facility improvements through a Capital Improvement Program that is based upon the policies and actions of this Comprehensive Plan Update.
4. Continue to ensure municipal facilities incorporate energy efficient construction and renewable energy systems.
5. Strive to provide high quality educational facilities and programs that meet the needs of students in collaboration with the Community School District.
6. Continue to encourage educational programs for all ages that incorporate a variety of

community resources including conservation lands, historic resources, community facilities and local business. This should include collaborating with the Community School District.

7. Ensure adequate planning to mitigate civil emergencies including the realities of climate change.
8. Continue to assure the Wells Harbor remains a viable economic and recreational resource for the Town.
9. Develop asset management plans for all municipal facilities to anticipate capital improvement planning.

## **Policies**

To achieve these goals, it is the policy of the Town of Wells to:

1. Ensure a pattern of growth and development that discourages sprawl, is consistent with the policies on land use and identified growth areas, and provides a cost effective and efficient delivery of services consistent with the needs of Wells.
2. Efficiently maintain and enhance the Town's public facilities and services to provide for the health and safety of the Town's residents, while also ensuring the health and safety of municipal employees and volunteers.
3. Continue to encourage public/private cooperation in planning for, and financing, improvements to the Town's public facilities.
4. Continue to encourage regional solutions, when possible, through cooperative agreements with adjacent communities and regional organizations if reduced cost and improved services can be realized.
5. Continue to ensure that all students have the opportunities to receive the best possible and affordable education so they acquire the necessary skills and knowledge to make a positive contribution to the community through collaboration with the Community School District.
6. Promote sustainable resource use by all Town departments, in their day to day operations and in the construction and maintenance of municipal facilities.
7. Adopt guidelines for all future municipal facility investments to ensure they incorporate energy efficient construction and renewable energy systems.
8. Continue to encourage multiple uses of community facilities, for greater efficiency, to the greatest extent possible.
9. Continue to support the dredging of the harbor to maintain it as a suitable mooring area.
10. Develop expanded parking, shuttling, and support facilities to provide additional

transportation options for those engaging in commercial and recreational boating, other marine uses. A similar effort should be made to address beach access alternatives.

## **Standards**

To achieve these policies, the following are Town of Wells' standards to guide development:

1. Fire ponds shall be developed within half a mile of new development when allowed, and an alternative means of fire protection may be provided if not possible.
2. A Five-Year Capital Investment Planning process will continue to be implemented.
3. Land Use Regulations.
4. Asset Management Plan.

## **Implementation Strategies**

### **General**

1. Program public facility improvements through a Capital Improvement Program (CIP) that is based upon the policies and actions from this Comprehensive Plan, anticipated growth and changing demographics, and an appropriate system of priorities.
2. Locate new public facilities within or adjacent to identified growth areas in Wells when feasible.
3. Establish regular communications with Wells Sanitary District and the Kennebunk, Kennebunkport and Wells Water District to coordinate their efforts with land use and municipal service planning in Wells, and continue to require capacity letters during the review of development applications.
4. Establish regular communications with the School Board.

### **Municipal Offices**

5. Monitor the space needs of Town Hall and consider future expansion and new ways to provide access as the need arises to ensure high quality and efficient level of service.
6. Continue to review the needs of all community facilities to determine the need for replacement or additions including, but not limited to: fire substations, police station, highway department and recreational facilities.
7. Utilize asset management plans to monitor all Town-owned properties and resources to ensure that there is a rational basis for capital maintenance, repairs and acquisition.
8. Continue to work with the Community School District on educational programs that use a variety of community resources including conservation lands, historic resources, community facilities and local businesses.

9. Continue to the inter-department/inter-board newsletter to communicate appropriate information among the Town departments and Town committees and commissions.
10. Continue to conserve the Town's financial and environmental resources through group purchasing and waste reduction and recycling.
11. Work directly with the businesses and community groups of Wells to determine areas where cost sharing for municipal facilities and services may be appropriate.
12. Conduct a municipal staffing analysis to determine future staff needs by department or changes in how services are provided as the population grows and demographics shift over time

### **Fire Protection**

13. Continue the program of installing dry hydrants.
14. Adopt a specific development plan for fire protection addressing issues such as staffing needs, volunteer fire fighting resources, fire ponds, dry hydrants and response times.

### **Parks**

15. Adopt a specific development plan for parks and recreation facilities addressing issues such as maintenance of current facilities, the acquisition of new facilities, and programming, and encourage the tracking of programs to meet Town needs. Include the many recreational trails within the open space areas of the community and the organizations managing those recreational resources.

### **Public Lands**

16. Continue to plan and manage publicly owned lands to meet Town needs consistent with the Comprehensive Plan and where possible maximize their asset and environmental resource value.

# Chapter 12 – Open Space Policies and Strategies

---

---

## Introduction

The Comprehensive Plan’s Open Space Policies and Strategies describe goals, policies, standards and implementation strategies related to open spaces for agriculture, forestry, public congregation and recreation, wildlife habitat, and water resource protection.

## Goals

### State Goal:

1. Safeguard the State’s agricultural and forest resources from development that threatens those resources. (Growth Management Act)
2. Promote and protect the availability of outdoor recreation opportunities for all Maine citizens, including access to surface waters. (Growth Management Act)

### Wells Goals:

1. Work actively to retain the rural character of Wells as defined, in large measure, by its open land, marshes, fields, farms, and woodlands.
2. Conserve ample open space, to protect, preserve and maintain our natural resources including the ecological integrity of native plant and wildlife species.
3. Promote and expand neighborhood conservation areas and parks throughout the Town such as Fenderson Wildlife Commons to protect public access for traditional outdoor recreation and to protect critical wildlife habitat.
4. Promote environmental education opportunities and produce public information materials related to Wells’ natural history and the benefits of protecting open space areas.
5. Minimize conflicts between natural-resource based industries and outdoor recreational uses.
6. Encourage the connection of large blocks of conserved open space with open space corridors or “greenways” that allow recreators and wildlife to travel from block to block.
7. Identify and provide open space and recreation opportunities to all geographic areas of Wells.
8. Provide open space for upward migration of coastal landforms and habitats, such as sand dunes, beaches, and salt marshes, in response to sea level rise.

## Policies

To implement these goals, it is the policy of the Town of Wells to:

1. Identify key land areas that contribute to Wells' rural character and work with the landowners to preserve the qualities of these areas through support of creative uses and exploring conservation options.
2. Encourage the continued use of lands for forestry and recreation with special attention to financial incentives to property owners to maintain their land's open character including State programs for current use assessment and other cooperative approaches.
3. Provide access to open spaces that meet various public recreational needs such as parks in built-up village areas, ensuring that all geographic areas of Wells are served by open spaces, and support greenways for biking and hiking paths as human and wildlife corridors connecting neighborhoods and large blocks of conserved land.
4. Work with local outdoor clubs and individual landowners to encourage the availability of public access to open land with the consent and cooperation of landowners to preserve traditional outdoor uses such as snowmobiling, hunting, and cross-country skiing.
5. Promote the use of clustering techniques that require significant land area to be set aside as open spaces.
6. Protect open space including critical wildlife habitat areas including vernal pools.
7. Maintain information necessary for decision-making related to the protection, development, or use of the open areas whether publicly or privately owned, including open marshlands, swamps and other wetlands such as vernal pools, beaches, uplands, fields, and farmland related to the proper protection, development, or use of the open areas.
8. Coordinate conservation activities with land owners and other preservation groups, such as the Kennebunk, Kennebunkport and Wells Water District, Great Works Regional Land Trust, The Nature Conservancy and the State, to leverage existing funding for open space in areas of mutual concern such as the Great Heath and the Tatnic region.
9. Coordinate Town planning and Conservation Commission activities to protect and promote open space.
10. Continue to promote and strengthen the Wells Land Bank fund, a unique resource that allows Wells to invest in open space as opportunities arise.
11. Ensure that cluster subdivision rules are effective in preserving open space that is useful for a combination of values such as recreation, wildlife habitat, scenic value, etc. while still allowing for practical building and development in appropriate areas.
12. Continue to encourage the connection of new open space lands to adjacent protected open space to create greenway corridors.

## **Standards**

To guide the implementation of these policies, the Town of Wells has the following standards in place:

1. Wells Town Code, Chapter 145, Land Use Ordinance, § 145-49 Residential cluster development.
2. Wells Town Code, Chapter 202, Subdivision of Land

## **Implementation Strategies**

1. Continue to support the Conservation Commission's use of the Town of Wells' Land Ranking System to identify and prioritize lands with significant wetlands, groundwater sources, scenic view sheds, wildlife habitat, agriculture and forestry uses, outdoor recreation, and other values; and to make recommendations for their protection through the development of an open space plan. The plan will contain input from community recommendations to identify large land tracts throughout the Town within which a conservation area of significant size could be located.
2. Employ the classification system for existing and future Town owned lands for the purposes of conservation, recreation and facility needs.
3. Continue to fund the Town's Land Bank Fund to provide for adequate public open space in the Town of Wells.
4. Charge the Conservation Commission to work with land owners and other reservation groups such as the KKW Water District, Great Works Regional Land Trust, The Nature Conservancy, the Rachel Carson National Wildlife Refuge, and the State and Federal Government to leverage existing funding for open space in areas of mutual concern such as Fenderson Wildlife Commons, the Great Heath, the Tatnic Region, and upland areas adjacent to sand dunes, beaches, and salt marshes that may serve as migration areas in response to sea level rise.
5. Continue to have the Conservation Commission review and comment on public or private plans involving open space areas identified via natural resource data, as high value wildlife habitat, before the Town's reviewing authority makes any decision on the plan.
6. Continue to have the Conservation Commission review foreclosed properties and other land proposed for public auction to determine its suitability for retention as conservation land.
7. Work with landowners with high value habitat to protect these areas using tools such as acquisition, education, collaborative management, as well as economic incentives such as Tree Growth, Open Space and Critical Habitat Programs.
8. Produce public education and outreach materials that inform the public about their conservation options and the natural history of Wells.
9. Use Fenderson and other Wildlife Commons for environmental education opportunities for the students of the Wells/Ogunquit School District and the public.
10. Use up-to-date State Inland Fisheries and Wildlife maps of wetlands and Threatened and Endangered species (See Appendix) as well as open space priorities as identified by the

Wells Conservation Commission, when evaluating subdivision applications. In the event the proposed subdivision is in an area where such resources exist, the Conservation Commission will make recommendations for the building and open space locations.

11. Work with the KKWWD to acquire key parcels of land with high value for ground water protection through fee simple acquisition or conservation easement.
12. Assign to the Implementation Committee the responsibility to review and assess the quality of current wetland management and regulations within Wells including consistency with state and federal laws and regulations, and, if deemed appropriate, establish guidelines for a local wetland regulation.
13. Establish a program to continue to identify, prioritize, and protect high value freshwater wetlands including vernal pools.
14. Periodically evaluate the subdivision rules and the results of existing cluster subdivision projects, to determine whether the existing rules are successfully preserving valuable open space.

# Chapter 13 - Public Utilities Policies and Strategies

---

---

## Introduction

The Comprehensive Plan's Public Utilities Policies and Strategies describe goals, policies, standards and implementation strategies related to the public utilities systems in Wells including water, sewer, telephone/data, cable, electricity and gas. In 2020, the Wells Sanitary District (WSD) completed a Climate Adaptation Plan to inform and guide the plans for infrastructure and operations changes. The Kennebunk, Kennebunkport and Wells Water District (KK&W) is also nearing completion of major upgrades to the metering system, and will soon be able to gather daily meter readings remotely. Continued communication and collaboration with WSD, KK&W, other public utilities, and adjacent communities is a priority to ensure informed management and investment in municipal facilities and services.

## Goals

### State Goal:

Plan for, finance and develop an efficient system of public utilities and services to accommodate anticipated growth, economic development, and resource protection as outlined in the Vision.

### Wells Goals:

1. Strictly protect the Wells portion of the Branch Brook Aquifer and Watershed.
2. Work cooperatively with the water and sewer districts to provide appropriate levels of service to meet current needs, as well as future needs, in the Town's growth areas.
3. Work cooperatively with the water and sewer districts to restrict and minimize extension of water and sewer service into those areas of Wells that are designated as low growth or rural areas.
4. Continue to communicate and coordinate with the management of both the Wells Sanitary District and the Kennebunk, Kennebunkport and Wells Water District on planned infrastructure changes, resource protection efforts, and climate impacts to ensure consistency with land use planning and other municipal services.
5. Work cooperatively with providers of utilities such as telephone/data, cable, gas and electricity to ensure the type, location, size, scope, quality and accessibility are consistent with the growth, land use, design, community character and other policies of this Plan to meet the needs of the community.
6. Work with all utilities in coastal portions of the community to ensure that infrastructure improvements address the realities of climate change and sea-level rise, and are coordinated with municipal infrastructure investments and the provision of services.

## **Policies**

To implement these goals, it is the policy of the Town of Wells to:

1. Promote a pattern of growth and development that discourages sprawl, is consistent with the policies on land use and identified growth areas, and provides a cost effective and efficient delivery of services consistent with the needs of Wells. To the greatest extent possible, the water and sewer service area boundaries, both existing and projected, should be coordinated with the Town's growth area boundaries as identified in this Plan.
2. Continue to support the use of impact fees by the water and sanitary districts to fund enlargement and expansion of their systems.
3. Retain, and where appropriate, reconfigure the Branch Brook Aquifer Protection District as a strategic means for protecting the Kennebunk, Kennebunkport and Wells Water District's public water supply.
4. Encourage regional solutions, when possible, through cooperative agreements with adjacent communities and regional organizations if reduced cost and improved services can be realized.
5. Continue to actively collaborate with the Towns of Sanford and Kennebunk on the most appropriate methods for protection of the Branch Brook Watershed and aquifer.
6. Work cooperatively with the water, sewer, gas, electric, telephone, cable and other utility companies in the planning and development of facilities to ensure that residents are properly serviced and that they are aware of the growth area designations as well as other land use policies of this Plan.
7. Maintain a high level of quality of the Town's ground and surface waters, and protection of private property, through the proper management of wastewater and stormwater from residential, commercial and community sources.
8. Continue to explore and implement methods to reduce, re-use and re-cycle Town waste.
9. Ensure that the location and installation of utilities are consistent with the Town's appearance and character goals and policies.

## **Standards**

To achieve these policies, the following are Town of Wells' standards to guide development:

1. Land Use Regulations

## **Implementation Strategies**

1. Continue to communicate with the Wells Sanitary District and the Kennebunk, Kennebunkport and Wells Water District to ensure that they are aware of the growth area designations and other land use policies of this Plan, and that land use planning in Wells is informed by the realities each organization is facing

2. Continue to utilize the Branch Brook Aquifer Protection District and other initiatives to protect the Town's water supply.
3. Cooperate with the Towns of Sanford and Kennebunk to adopt policies and programs, including the securing of easements, to protect the Branch Brook watershed and aquifer.
4. Continue to review the Town's land use regulations to ensure the quality of the ground and surface waters are protected through the proper management of wastewater and stormwater from residential, commercial and community sources.
5. Continue to explore and implement methods to reduce, re-use and re-cycle Town waste including the composting of organic materials.
6. Continue to work with wireless, cable and data utility system providers proactively to ensure state of the art facilities are available for residents and economic development.

# Chapter 14 – Fiscal Capacity Policies and Strategies

---

---

## Introduction

The Comprehensive Plan's Fiscal Capacity Policies and Strategies describe goals, policies, standards and implementation strategies related to the Town's fiscal capacity to accommodate growth while providing the necessary facilities and services required by the community. Currently, the tax rate in Wells is relatively low compared to surrounding municipalities with the one exception being Ogunquit. General government expenses have increased 55% in the past 5 years, and debt service expenditures have increased 67%. Overall, the Town has a very modest level of debt.

## Goals

### State Goal:

Plan for, finance, and develop an efficient system of public facilities and services to accommodate anticipated growth and economic development.

### Wells Goal:

Finance new and expanded facilities in an orderly manner consistent with the needs and fiscal capacity of the Town.

## Policies

To achieve these goals it is the policy of the Town of Wells to:

1. Continue to finance existing and future municipal facilities and services in a cost-effective manner.
2. Use an annual formal capital improvement planning process that considers the Town's capital requirements as well as coordinates with other districts such as the school, water and sewer districts.
3. Continue seeking alternative means to supplement Town revenues and reduce dependence on the property tax for its annual operating and capital budgets. This may include grants available to assist the funding of capital investments within the community.
4. Ensure that the design and construction of municipal buildings and other infrastructure investments consider energy conservation and community resilience.

## Standards

To achieve these policies, the following are Town of Wells' standards to guide development:

1. Capital Improvement Planning Process

## **Implementation Strategies**

1. Request the Budget Review Committee work to identify alternative sources of revenue other than property taxes.
2. Update and implement the Capital Improvement Plan.
3. Consider the feasibility of evaluating the fiscal capacity of the Town at year end, and projecting the Town's fiscal capacity for at least three years.

# Chapter 15 – Flood Hazard Mitigation and Adaptation Policies and Strategies

---

---

## Introduction

The Comprehensive Plan's Flood Hazard Mitigation and Adaptation Policies and Strategies describe goals, policies, standards, and implementation strategies related to managing flood hazards.

## Purpose and Background

The Town of Wells, Maine prepared this Flood Hazard Mitigation and Adaptation Plan (hereafter referred to as the Plan) because the Town historically has experienced flood-related damage. The Town is also likely to experience increased damage in the future as flood hazards become more severe with climate impacts, including sea level rise, more frequent and intense precipitation events, and storm surge. The following factors contributed to that decision:

- History of coastal flooding and beach erosion in Wells
- Number of National Flood Insurance Program (NFIP) policies and claims
- Number of repetitive flood losses in Wells
- Projected climate change impacts

## Flooding

As mentioned, this Plan was prepared for the Town due to the recurring flooding events throughout the community as well as the number of National Flood Insurance Program (NFIP) insurance claims. In September of 1936, February of 1978, August of 1991 (Hurricane Bob) and October of 1991 (unnamed storm), the Town of Wells experienced serious flooding and sustained damage along Atlantic and Ocean Avenues, Webhannet Drive and along the Webhannet River and the Merriland River and other rivers and streams. The effects of the October 30 – 31, 1991 storm, which was a 100-year flood event, included flooding on Drake's Island, Moody Beach and Ocean Avenue. The storm flooded both sides of Ocean and Atlantic Avenues, damaging approximately 450 homes. The storm caused inland damage along the Bragdon Road and Branch Road/Mildram Road areas. Businesses, residential units, streets, bridges, other structures and public facilities suffered damage. In more recent years, Wells has experienced significant flooding and damage from a number of coastal storm events. Notable storms, as well as conditions and impacts associated with sea level rise, are referenced in Appendix A, Chapter 3, Section E. Flood Hazards.

The Town considers this Plan to be a critical tool in minimizing future flood damage and adverse impacts on residents, visitors, infrastructure, and the economy.

## Flood Hazard Mitigation and Adaptation

Hazard mitigation means any action taken to reduce or eliminate the long-term risk to human life and property from natural hazards. Hazard mitigation is not a one-time event, but rather an on-going process designed to identify hazards and to propose ways to reduce or eliminate dangers and risks associated with the hazards. Hazard mitigation planning allows towns to address current and

future flood risk in near-term decision-making. It is not only essential for protecting people, property, natural resources, and the local economy, it is also a wise investment of limited municipal funds. The National Institute of Building Sciences found that for every one dollar invested in hazard mitigation, communities save six dollars in avoided future disaster costs.

Hazard adaptation means responding to the impacts of a hazard, such as flooding, or decreasing vulnerability of something (*e.g.*, a roadway, private house, or municipal building) to the effects of a hazard. Elevating a home in a flood prone area is an example of adaptation. Adequate planning for flood hazards requires both mitigation and adaptation strategies. Strategies should be designed to be flexible to allow for changes in local conditions as well as shifting flood hazards in order to most effectively protect people, property, and the natural environment and increase community resilience to coastal hazards.

Nationally, the U.S. Government, including the U.S. Congress, the Federal Emergency Management Agency (FEMA) and the NFIP are concerned with the extensive amount of damage caused by both coastal and riverine flooding and the consequent amount of federal disaster assistance. As a result, the federal government has encouraged states and municipalities to prepare a Flood Hazard Mitigation Plan to identify ways to reduce the risk from flooding and perhaps eliminate flood hazards. In some communities where flooding conditions are significant, disaster assistance in the future may not be available unless a community prepares and follows a Flood Hazard Mitigation Plan. Such a plan provides the community with a pathway to receive federal assistance for implementation activities designed around specific mitigation projects.

Flood mitigation and adaptation planning involves a technical analysis of the existing conditions relating to the flooding conditions and a review of alternative strategies that are practical, realistic and achievable for the Town. The strategy provides the Town with direction as to preferred actions the Town can take to reduce and prevent damage to property, life and natural resources and thus enhance the overall quality of life for residents and visitors to Wells.

Flood hazard mitigation and adaptation techniques can vary, but may include:

- ▶ More restrictive development standards designed to reduce the risk from flooding in a Special Flood Hazard Area (SFHA) and areas vulnerable to storm surge and sea level rise.
- ▶ Land use plans that discourage or prevent public and private investments in floodplains and areas vulnerable to storm surge and sea level rise.
- ▶ Priority mitigation projects such as acquisition, relocation, flood retrofitting, drainage improvements and seawall protection.
- ▶ Flood retrofitting improvements to residential buildings.
- ▶ Public education efforts that stress the benefits of using coastal natural resources to buffer the effects of coastal storms, surges, and sea level rise.
- ▶ Public education efforts geared to property owners as to the actions they can take to protect themselves and their property from flood damage.

### **Plan Benefits and Implementation**

Several benefits accrue to the Town from participation in a flood hazard mitigation planning program. The primary benefit is to encourage public safety by reducing damage to personal property and harm to residents and visitors. Examples include retrofitting homes so that they are flood resistant and retrofitting bridges so damage is lessened. Mitigation and adaptation activities

can reduce storm impacts including the cost of post-disaster clean up and recovery.

Formal adoption and implementation of the Plan enables the Town of Wells to secure additional credit points in the NFIP sponsored Community Rating System (CRS). The Town currently does not participate in the CRS, but did in the past. The CRS recognizes the community's efforts that go beyond the minimum NFIP requirements of flood plain management by reducing the flood insurance premiums for property owners located in the Special Flood Hazard Area (SFHA). The discounts provide an incentive for the Town and the property owners to become involved in new flood mitigation activities and flood plain planning and preparedness activities.

FEMA recently updated the NFIP methodology used to determine flood insurance premiums through the implementation of a new pricing methodology called Risk Rating 2.0. The methodology is aimed at developing insurance rates that are actuarially sound, equitable, easier to understand and better reflect a property's flood risk. For some flood insurance policy holders, that means an increase in their annual premium payment. As of May 2021, Wells had the greatest number of NFIP flood insurance policies in effect as well as the highest insurance premium prices of not only all communities in York County, but in the entire state of Maine. Since 1978, Wells property owners have filed the greatest number of NFIP flood insurance claims of all municipalities in the entire state, and the number of claims is nearly double that of the York County community with the second highest claim number. Additionally, Wells property owners have the 3<sup>rd</sup> highest payment amount for flood insurance claims in the entire state. As sea levels continue to rise, precipitation events become more intense, and storms occur more frequently, costly damage to homes will not only continue, but intensify, and more properties and people within Wells will be at risk of flooding.

Preparation and implementation of the Plan increases the Town of Wells' opportunities for additional federal assistance including FEMA's pre-disaster Flood Mitigation Assistance Program and its post-disaster Hazard Mitigation Grant Program. The Maine Emergency Management Agency provides a priority in its grant programs to communities who have prepared a comprehensive and well-designed Flood Hazard Mitigation Plan. Pre-planning activities enable the post-disaster and recovery efforts to operate in a smooth and efficient manner. In addition to building support for implementation activities, the Plan advances the community outreach and public education component of the flood mitigation effort.

### **Plan Scope**

The scope of this Plan includes the entire land area contained within the boundaries of the Town of Wells, Maine. The Plan pays special attention to the Little River, Ogunquit River, Webhannet River, Merriland River, Wells Bay and the coastal areas of Wells. The effective Flood Insurance Study (FIS) and the accompanying Flood Insurance Rate Map (FIRM), prepared for the Town of Wells by the Federal Emergency Management Agency was used for the preparation of the Plan. Additionally, maps depicting the inundation extent of sea level rise projections and storm surge were considered in the development of the Plan to ensure it addresses both existing and future flood hazards. While this Plan addresses flooding concerns in Wells, Maine, the Town recognizes the benefits of coordinating floodplain management activities with its neighboring communities.

### **Policies and Implementation Strategies**

The Comprehensive Plan's Flood Hazard Mitigation and Adaptation Policies and Implementation

Strategies section describes the goals, policies, standards and implementation strategies related to mitigating and adapting to flood hazards in Wells. Integrating flood risk, climate change considerations, and coastal flood resilience strategies into municipal planning, policies, expenditures, and infrastructure decisions will help to protect people, physical infrastructure, and public investments. Future development should be guided away from flood-prone areas and redevelopment should incorporate flood risk reduction measures to protect people and property.

## **Goals**

### **State Goal:**

Each municipality shall prevent inappropriate development in natural hazard areas, including floodplains and areas of high erosion. (Maine Growth Management Act)

### **Growth Management Program Goals:**

1. To protect the State's other critical natural resources, including without limitation, wetlands, wildlife and fisheries habitat, sand dunes, shorelands, scenic vistas and unique natural areas.
2. To plan for the effects of the rise in sea level on buildings, transportation infrastructure, sewage treatment facilities and other relevant state, regional, municipal or privately held infrastructure, property or resources.

### **Wells Goals:**

1. Identify and protect existing populations, buildings and facilities, which are at risk due to potential flooding conditions associated with existing and future flood hazards, including sea level rise and storm surge.
2. Reduce the potential damage to both private and public property due to flooding conditions associated with existing and future flood hazards, including sea level rise and storm surge.
3. Identify specific land use policies, projects and programs that will mitigate and reduce future flood related damages and adapt to future flood conditions, including sea level rise and storm surge.
4. Recommend specific actions the Town should take to mitigate and reduce damages caused by coastal and riverine flooding, storm surge, and sea level rise.
5. Continue to Qualify the Town of Wells for federal flood mitigation grant assistance, which can assist in the Plan's implementation.
6. Involve local officials, affected property owners and the general public in the Plan's preparation so that broad acceptance is achieved.
7. Conduct a public education and outreach program to inform the public about the risks associated with development in the floodplain and areas vulnerable to storm surge and sea level rise.

8. Conduct an education and outreach program to inform the public about climate change-related flood hazards and associated impacts to Wells through work with partners such as the Wells Reserve.
9. Protect and preserve the natural and beneficial functions of floodplains and coastal areas subject to existing and future flood hazards.

## **Policies**

To achieve these goals, it is the policy of the Town of Wells to:

1. Ensure that an accurate inventory of the properties located in the Special Flood Hazard Area is completed and maintained.
2. Conduct an inventory of properties and infrastructure located in areas subject to sea level rise and storm surge impacts based on the scenarios recommended for planning purposes by the Maine Four-Year Plan for Climate Action.
3. Review the Town's local land use regulations on a regular basis to ensure they are consistent with the latest National Flood Insurance Program and any other requirements and reduce hazardous floodplain risks.
4. Review the Town's land use regulations to identify opportunities for incorporating measures and standards that increase the resilience of development to flooding and provide enhanced flood risk reduction for areas vulnerable to future flood hazards, including sea level rise and storm surge.
5. Provide incentives for property owners in the floodplain area and areas vulnerable to existing and future flooding, including sea level rise and storm surge, to properly floodproof their properties and to make their properties more flood damage resistant.
6. Ensure that improvements to existing public investments are built to minimize potential damage from existing flooding and future flood hazards, including sea level rise and storm surge, through proper stormwater management and floodplain management practices.
7. Identify flood hazard mitigation and adaptation projects in consultation with local, state and federal officials, property owners and the community at large.
8. Identify and seek assistance from federal, state and local sources for flood hazard mitigation and adaptation projects.
9. Educate property owners in the floodplain and areas vulnerable to future flood hazards, including sea level rise and storm surge, and the community at large about the risks of building in those areas and techniques to reduce the risks.
10. Examine the potential for financial incentives to landowners in the floodplain area and

areas subject to future flooding, including sea level rise and storm surge, through state or federal programs for maintaining their property in open space.

11. Discourage new public and private investment in the floodplain and areas vulnerable to future flooding, including sea level rise and storm surge, that would encourage growth in those areas.
12. Partner with neighboring municipalities to assess and address flood hazards and undertake flood adaptation and resilience planning initiatives and projects.

## **Standards**

To achieve these policies, the following are Town of Wells' standards to guide development:

1. See existing Wells Floodplain Management ordinance.

## **Implementation Strategies**

### **Planning**

Continue the Flood Hazard Mitigation and Adaptation review to ensure the standards remain current.

### **Prevention**

Prevention activities include planning and zoning, open space preservation, floodplain development regulations, stormwater management, drainage improvements and pre-disaster mitigation activities.

### **Land Use Planning Activities**

1. Identify local and state policies, programs and practices that directly or indirectly promote growth and development in the Special Flood Hazard Area and areas subject to future flood hazards and increase the potential for coastal damage due to flooding conditions. Once these policies and programs have been updated, recommend policy and regulatory changes that will discourage growth and development in the Special Flood Hazard Area and areas vulnerable to future flood hazards, including sea level rise and storm surge.
2. Work with local, state, and federal conservation organizations such as the U.S. Fish and Wildlife Service to identify, acquire, and conserve parcels in the Special Flood Hazard Area and those in areas vulnerable to future flood hazards that have the potential to reduce the risk from flooding.
3. Consider the inclusion of floodplain management and sea level rise criteria as the Town formulates its open space strategy for management and acquisition of open space lands to promote conservation of areas vulnerable to flooding.
4. Continue to amend the Town's Floodplain Management Ordinance (Chapter 115) to be

consistent with State requirements after the Town has adopted the new Flood Insurance Study (FIS) and Flood Insurance Rate Map (FIRM).

5. Continue to encourage the Town's land use ordinances to include flood resilience measures and standards and direct development away from areas that are vulnerable to existing and future flood hazards.
6. Continue to encourage the Town's land use ordinances to promote land conservation and protection of open space, especially for subdivisions and large developments.
7. Continue to support the Conservation Commission in the implementation of the land bank program to support land conservation, especially in areas vulnerable to existing and future flood hazards and areas that can support landward migration of critical natural resources, such as saltmarshes, to address the impacts of climate change.

#### **Stormwater management and drainage improvements**

8. Periodically update the inventory of all culverts, bridges, and stormwater infrastructure components to determine their adequacy to handle the 100-year flood event i.e., determine their capability to provide for the efficient runoff of peak stormwater discharge and to prevent localized flooding conditions.
9. Seek the assistance and cooperation of landowners to gain access to drainage ways so debris can be removed to improve drainage. Because the existing drainage ways have become plugged over time and there is a 1 to 1 ½ feet change in elevation, some coastal areas experience minor and, on occasion, moderate flood conditions. This should restore to some degree the drainage system function.
10. Initiate a regular program to clean out and maintain existing catch basins on public lands or rights-of-way so that they can retain an adequate amount of water during periods of peak discharge.
11. Continue to ensure that all proposed developments have an acceptable stormwater retention plan and drainage plan as part of the subdivision and site plan review process.
12. Adopt regulations for stormwater management and ensure they account for climate change and expected increases in precipitation frequency and intensity.
13. Collaborate with others to utilize the reports from recent coastal flooding projects, including the New England Climate Adaptation Project, and the Tides, Taxes, and New Tactics project to assess the impacts of sea level rise, storm surge, and more frequent and intense precipitation events on stormwater infrastructure.
14. Continue to require future developments to employ low impact development measures for stormwater management.

15. Continue to use Stream Smart principles when designing culvert upgrades and replacements for municipal projects.
16. Investigate establishing a municipal fund to support infrastructure improvements that enhance the community's resilience to coastal and flood hazards.

### **Property Protection**

17. Property protection activities include relocation, acquisition, demolition, building elevation, flood retrofitting, retrofitting and insurance. The Town should consider focusing its initial efforts on repetitive loss properties.
18. Conduct a flood hazard audit and analysis of repetitive loss properties located on Atlantic and Ocean Avenues, Webhannet Drive, and other flood-prone areas of town to determine how the risks can be reduced.
19. Identify residential and commercial properties in the Special Flood Hazard Area and areas vulnerable to storm surge and sea level rise that would be appropriate candidates for structural improvements such as elevation and retrofitting to reduce the risk of flood damage.
20. Work with property owners within the floodplain to identify loan programs for floodproofing or other appropriate mitigation activities for structures located within the Special Flood Hazard Area.
21. Work with FEMA, conservation groups, the U.S. Fish and Wildlife Program, other appropriate partners and property owners to identify and pursue opportunities to purchase properties repeatedly damaged by flood hazards and conserve them as open space.

### **Natural Resource Protection**

(Natural resource protection includes dune stabilization, beach nourishment, wetland protection, and erosion and sediment control measures and best management practices.)

22. Continue to seek engineering assistance to review the Town's practice of relocating sand to the eroded beach area at the beginning of Laudholm Beach at the northeastern part of Drake's Island.
23. Continue to work with state and federal partners to evaluate the feasibility of beach nourishment through the beneficial reuse of dredged material where appropriate.
24. Continue to assess how Wells' beaches and other coastal resources will be impacted by sea level rise and increasing erosion.
25. Continue to work with regional, state, and federal partners to investigate opportunities to protect natural resources and areas that provide natural flood mitigation benefits.

26. Continue to preserve and protect natural wetland and coastal waterbody buffers through zoning, regulatory setbacks for development and land conservation.

### **Emergency Services**

(Emergency services include flood warning, flood response, critical facilities and public health and safety maintenance.)

27. Continue to review and update the Town's local Emergency Response Plan. Since the Plan was first prepared, changes in land use have occurred with new commercial and industrial development, and in the emergency planning context, such as the flood warning notification system, the Code Red Program, the updated evacuation plans and the Emergency Alert System (EAS). An updated Emergency Response Plan should reflect these changes.
28. Conduct a tabletop flood response drill once a year to test the notification and communication procedures, the responders' knowledge of their procedures and the extent of local resources such as sandbags, barricades, generators and shelters.
29. Complete evacuation route signage.

### **Structural Projects**

(Structural projects include seawalls, floodwalls and beach nourishment.)

30. Continue to repair and improve the seawalls along town owned property.
31. Continue to monitor the results of the recently completed beach nourishment.

### **Public Information and Engagement**

The Town should continue education and engagement efforts regarding flood hazards facing Wells and flood mitigation and adaptation. Public engagement includes information campaigns, education and outreach programs, community discussions, and technical assistance.

32. Initiate public information and engagement activities including providing:
  - a. FIRM map information
  - b. Sea level rise and storm surge hazards, impacts, and community vulnerability information
  - c. Technical assistance on the floodplain regulations and flood mitigation activities
  - d. Information at the library
  - e. Outreach projects
  - f. Real estate disclosure
  - g. Environmental education
  - h. Flood mitigation actions that property owners can implement to protect their homes and businesses.
  - i. Coordination with adjacent communities.
  - j. Opportunities for residents and property owners to share their flood hazard knowledge, concerns, and experiences, as well as ideas for flood adaptation and mitigation activities,

with town officials.

33. Prepare a public information brochure that describes in detail the comprehensive nature of the Town's floodplain management program, flood resilience, and sea level rise adaptation activities.
34. Continue to use the community cable access program to publicize the Town's floodplain management programs and sea level rise adaptation and resilience efforts.

# Chapter 16 – Regional Coordination Policies and Strategies

---

---

The Comprehensive Plan’s Regional Coordination Policies and Strategies describe goals, policies, standards and implementation strategies related to regional coordination. These regional coordination efforts are intended to manage the shared resources and infrastructure in Wells and the surrounding communities. This includes but is not limited to surface waters, aquifers, coastal resources, housing opportunities, and transportation facilities. Given the demand on transportation infrastructure, the need for a range of housing solutions, and the impact of development and sea-level rise on resources regionally Wells will benefit greatly from this regional collaboration.

## Goals

### State Goal:

Cooperate with local, regional and federal agencies and organizations to continually improve planning and resource management.

### Wells Goals:

Coordinate with Federal, State regional and local agencies and organizations to continually improve the planning and management of Wells and the many resources within while meeting civic needs.

## Policies

To implement these goals, it is the policy of the Town of Wells to:

1. Work with appropriate Federal, State, regional and local agencies and organizations to implement the goals, policies, and implementation strategies related to the land use, transportation, housing, natural resources, economic development, marineresources and other issues addressed in this Comprehensive Plan.

## Implementation Strategies

1. Continue the cooperative relationship with the Wells National Estuarine Research Reserve to expand the water quality monitoring program.
2. Work with adjacent communities to maintain or improve water quality standards for surface waters that occur in more than one community. Specifically, work with the Towns of Sanford and Kennebunk to undertake policies and programs for the protection of the Branch Brook watershed and aquifer.
3. Ensure that the water quality of Ell Pond is not degraded by working with the Town of Sanford to implement a consistent set of standards for water quality protection.
4. Work cooperatively with US Fish and Wildlife, the Maine Inland Fisheries and Wildlife

Department, and other local, State and Federal agencies to manage and protect high value habitat and areas for significant habitat and rare and endangered species while addressing the realities of climate change and its impact on these resources and other infrastructure in Wells.

5. Continue to work with the Department of Marine Resources, the Wells National Estuarine Research Reserve and the Maine Department of Environmental Protection to ensure the viability of the recreational shellfish harvesting program and prohibit any commercial harvesting.
6. Actively participate with the Maine Department of Transportation on all active projects in Town while advocating for a comprehensive US Route 1 Corridor Study.
7. Work cooperatively with the MDOT to ensure that there is proper planning and implementation of all projects in Wells, and that a “complete and green streets” approach is incorporated.
8. Participate in the MDOT Regional Needs Assessment process in order to coordinate local transportation planning with the regional and State efforts, and to become aware of funding and program opportunities.
9. Establish an ongoing dialogue with all utility providers to ensure that they are aware of the growth area designations, sea-level rise projections, complete street policies, and the other policies established in this Plan.
10. Work cooperatively with other Towns to help implement the regional Eastern Trail system.
11. Participate in regional approaches within York County that address housing choice and the creation of workforce housing options that fit with the Visions of the communities involved. Continue to advocate for change to toll policy to alleviate the impact on local and regional roadways (i.e. Post Road, Route 1).

# Part 3 – Implementation Program

---

The Comprehensive Plan’s Implementation Program describes how the goals, policies and standards will be implemented; when they will be implemented and who is responsible. The Implementation Program consolidates the implementation strategies for each topic area found in Part 2. The intent of this section is to ensure coordination across the many topics and needs addressed in this planning document. Wells is committed to the holistic implementation of this Plan, and that will require the ongoing coordination of municipal boards, committees, and professional staff throughout the implementation phase of this planning process. Our goal is to periodically (at least every five years) evaluate the following:

- A. The degree to which future land use plan strategies have been implemented;
- B. Percent of municipal growth-related capital investments in growth areas;
- C. Location and amount of new development in relation to community’s designated growth areas, rural areas, and transition areas (if applicable);
- D. Amount of critical natural resource, critical rural, and critical waterfront areas protected through acquisition, easements, or other measures.

The Implementation Program is organized into the following categories:

- a. Land Use
- b. Capital Improvement
- c. Open Space/Land Acquisition and Protection
- d. Regional/Intergovernmental Cooperation
- e. Historic Preservation
- f. Town Character and Appearance
- g. Transportation and Circulation
- h. Economic Development
- i. Housing
- j. Public Facilities and Services
- k. Public Utilities
- l. Flood Hazard Mitigation

In addition, a responsible party is assigned to each action and a priority is given to each action— *Ongoing* indicates these efforts are underway; *Immediate* is to occur within the next 1-2 years; *short term* is to occur in the next 2 to 4 years and *long term* is to occur within the next 4-10 years.

## Land Use Implementation Program

Action	Responsibility	Priority
1. Amend the Wells Land Use Ordinance consistent with the Land Use Policies, desired uses and land use guidelines.	Comprehensive Plan Implementation Committee (CPIC) / Planning Board	Ongoing
2. Establish a program to identify, select and prioritize appropriate lands in critical rural areas for	Conservation Commission	Ongoing

open space protection and possible acquisition.		
3. Work with the Wells Conservation Commission, State and Federal entities and private land trust and conservation organizations to assemble a database of parcels suitable for protection based upon guidance policies established by the Conservation Commission. The parcels should focus on Town Natural Resource, Land Use, and Transportation goals, such as establishing protected lands for salt marsh migration due to rising sea levels or parcels that will provide sustainable transportation links such as bike paths or pedestrian commuter paths	Conservation Commission	Ongoing
4. Maintain, and enhance where possible, the scenic views and corridors along the easterly side of Route 1 that incorporate coastal waters and marshes.	Planning Board	Ongoing
5. Work with owners of agriculture and forestry lands so they are aware of, and kept up to date with, Maine “current use” programs and encourage the donation or sale of land or conservation easements to the Town or conservation organizations.	Conservation Commission	Ongoing
6. Manage the development of public infrastructure and facilities in a manner that limits development pressure in rural and critical rural areas.	Selectboard	Ongoing
7. Develop an open space plan for the Town of Wells.	Conservation Commission / Planning Board	Ongoing
8. Encourage the participation and comments from the conservation commission on public and private plans for open space.	Selectboard	Ongoing
9. Continually assess existing and future Town-owned lands based upon conservation, recreation, and facility needs.	Selectboard / Conservation Commission	Ongoing
10. Update ordinances regarding floodplains following the release of updated FEMA maps in 2022.	Comprehensive Plan Implementation Committee (CPIC) / Planning Board	Short
11. Direct the Selectboard to consider traffic congestion, water resources, and development rates in planning for future growth.	Comprehensive Plan Implementation Committee (CPIC) / Planning Board	Ongoing
12. Aside from health and safety considerations do not extend sewer and water services west of I-95 which would increase development and reduce lot sizes.	Comprehensive Plan Implementation Committee (CPIC) / Planning Board / Selectboard	Ongoing
13. Continue funding of the Land Bank to acquire open space to sustain public recreation, resources conservation, watershed protection, and wildlife habitat.	Selectboard / Conservation Commission	Ongoing

## Capital Improvement Implementation Program

1. Program public facility improvements through the Capital Improvement Program (CIP) based upon the Comprehensive Plan's policies, implementation programs and an appropriate system of priorities.	Capital Improvement Program Committee	Immediate-Ongoing
--	---------------------------------------	-------------------

**Open Space/Land Acquisition and Protection Implementation Program**

1. Continue to support the Conservation Commission's use of the Town of Wells' Land Ranking System to identify and prioritize lands with significant wetlands, groundwater sources, scenic view sheds, wildlife habitat, agriculture and forestry uses, outdoor recreation, and other values; and to make recommendations for their protection through the development of an open space plan. The plan will contain input from community recommendations to identify large land tracts throughout the Town within which a conservation area of significant size could be located.	Selectboard	Ongoing
2. Employ the classification system for existing and future Town owned lands for the purposes of conservation, recreation and facility needs.	Conservation Commission	Ongoing
3. Continue to fund the Town's Land Bank Fund to provide for adequate public open space in the Town of Wells.	Selectboard	Ongoing
4. Continue to support the Conservation Commission to work with land owners and other reservation groups such as the KKW Water District, Great Works Regional Land Trust, The Nature Conservancy, the Rachel Carson National Wildlife Refuge, and the State and Federal Government to leverage existing funding for open space in areas of mutual concern such as Fenderson Wildlife Commons, the Great Heath, the Tatic Region, and upland areas adjacent to sand dunes, beaches, and salt marshes that may serve as migration areas in response to sea level rise.	Selectboard	Ongoing
5. Continue to have the Conservation Commission review and comment on public or private plans involving open space areas identified via natural resource data, as high value wildlife habitat, before the Town's reviewing authority makes any decision on the plan.	Selectboard / Planning Board	Ongoing
6. Continue to have the Conservation Commission review tax foreclosed properties and other land proposed for public auction to determine its suitability for retention as conservation land.	Selectboard	Ongoing
7. Work with landowners with high value habitat to protect these areas using tools such as acquisition, education, collaborative management, as well as economic incentives such as Tree Growth, Open Space and Critical Habitat Programs.	Conservation Commission	Ongoing

8. Produce public education and outreach materials that inform the public about their conservation options and the natural history of Wells.	Selectboard / Conservation Commission	Ongoing
9. Use Fenderson and other Wildlife Commons for environmental education opportunities for the students of the Wells/Ogunquit School District and the public.	Recreation Department	Ongoing
10. Use up-to-date State Inland Fisheries and Wildlife maps of wetlands and Threatened and Endangered species (See Appendix) as well as open space priorities as identified by the Wells Conservation Commission, when evaluating subdivision applications. In the event the proposed subdivision is in an area where such resources exist, the Conservation Commission will make recommendations for the building and open space locations.	Planning Board	Ongoing
11. Work with the KKWWD to acquire key parcels of land with high value for ground water protection through fee simple acquisition or conservation easement.	Conservation Commission / Selectboard	Ongoing
12. Assign to the Implementation Committee the responsibility to review and assess the quality of current wetland management and regulations within Wells including consistency with state and federal laws and regulations, and, if deemed appropriate, establish guidelines for a local wetland regulation.	Selectboard	Immediate
13. Establish a program to continue to identify, prioritize, and protect high value freshwater wetlands including vernal pools.	Planning Board	Ongoing
14. Periodically evaluate the subdivision rules and the results of existing cluster subdivision projects, to determine whether the existing rules are successfully preserving valuable open space.	Planning Board	Ongoing

## Regional/Intergovernmental Cooperation Implementation Program

1. Continue the cooperative relationship with the Wells National Estuarine Research Reserve to expand the water quality monitoring program.	Town Manager / Planning Staff	Ongoing
2. Work with adjacent communities to maintain or improve water quality standards for surface waters that occur in more than one community. Specifically, work with the Towns of Sanford and Kennebunk to undertake policies and programs for the protection of the Branch Brook watershed and aquifer.	Selectboard	Ongoing
3. Ensure that the water quality of Ell Pond is not degraded by working with the Town of Sanford to implement a consistent set of standards for water quality protection.	Selectboard	Long
4. Work cooperatively with US Fish and Wildlife, the Maine Inland Fisheries and Wildlife Department, and other local, State and Federal agencies to manage and protect high value habitat and areas for significant habitat and rare and endangered species while addressing the realities of climate change and its impact on these resources and other infrastructure in Wells.	Conservation Commission	Ongoing
5. Continue to work with the Department of Marine Resources, the Wells National Estuarine Research Reserve and the Maine Department of Environmental Protection to ensure the viability of the recreational shellfish harvesting program and prohibit any commercial harvesting.	Shellfish Commission	Ongoing
6. Actively participate with the Maine Department of Transportation on all active projects in Town while advocating for a comprehensive US Route 1 Corridor Study.	Selectboard	Ongoing
7. Work cooperatively with the MDOT to ensure that there is proper planning and implementation of all projects in Wells, and that a “complete and green streets” approach is incorporated.	Selectboard	Ongoing
8. Participate in the MDOT Regional Needs Assessment process in order to coordinate local transportation planning with the regional and State efforts, and to become aware of funding and program opportunities.	Selectboard	Ongoing
9. Establish an ongoing dialogue with all utility providers to ensure that they are aware of the growth area designations, sea-level rise projections, complete street policies, and the other policies established in this Plan.	Selectboard	Ongoing

10. Work cooperatively with other Towns to help implement the regional Eastern Trail system.	Selectboard	Ongoing
11. Participate in regional approaches within York County that address housing choice and the creation of workforce housing options that fit with the Visions of the communities involved. Continue to advocate for change to toll policy to alleviate the impact on local and regional roadways (i.e. Post Road, Route 1).	Selectboard	Ongoing

### **Historic Preservation Implementation Program**

1. Seek Local Government Certification with the Maine Historic Preservation Commission in order to be eligible for matching grants related to preservation planning and cultural resource protection.	Selectboard / Historic Preservation Committee	Ongoing
2. Re-establish and maintain the Wells Historic Preservation Commission to assist with implementation of these actions and collaborate with the Historical Society.	Selectboard	Immediate
3. Continue to identify and document historic and archaeological resources for purposes of building a written and photographic record that can be used to maintain and protect these valuable community resources. The Maine Historic Preservation Commission has noted that a comprehensive survey of Wells' historic above-ground resources needs to be conducted in order to identify other properties that may be eligible for nomination to the National Register of Historic Places.	Selectboard	Ongoing
4. Identify scenic historic landscape resource areas including agricultural lands and fields, rock walls, and other features that should be preserved as important cultural viewsheds.	Selectboard / Historic Preservation Committee	Ongoing
5. Manage the "Gateways" or major roadway entrances into the Town of Wells to protect their historic community character and ensure that any new development is consistent with this character.	Selectboard	Ongoing
6. Continue and enhance the education and outreach program for both the residents and visitors to Wells about the Town's historic and archaeological resources. Annual historic walks, walking and driving tours and education resources are examples.	Historic Preservation Committee	Ongoing
7. Work with public and private groups to establish a permanent heritage trail that would include map and permanent markers for specific historic properties.	Historic Preservation Committee	Long

8. Encourage more property owners to place their properties on the National Register of Historic Places.	Historic Preservation Committee	Long
9. Strengthen requirements in the Land Use Ordinance regarding proximity to and impacts on historic and archaeological resources. For known historic and archeological sites and areas sensitive to prehistoric archeology, use the local land use ordinances to require developers to take appropriate measures to protect those resources, including but not limited to, modification of the proposed site design, construction timing, and/or extent of excavation.	Planning Board	Long
10. Adopt or amend the land use ordinances to require the planning board (or other designated review authority) to incorporate maps and information provided by the Maine Historic Preservation Commission into their review process.	Planning Board	Long
11. Continue to utilize design standards for all commercial zoning districts that are modelled after the existing design standards for the northern portion of the Route 1 Corridor and informed by the vision and purpose of each zoning district.	Planning Board	Long

**Town Character and Appearance Implementation Program**

1. Work on Town Character and Appearance design standards for all commercial zoning districts that can be used to evaluate site plan, sign and subdivision applications and Town Development Plans required to implement the Comprehensive Plan.	Planning Board / CPIC	Short
2. Continue a street tree planting and initiate a green infrastructure implementation program for Routes 1 and 9/109.	Selectboard / Planning Board	Ongoing
3. Initiate a street curb, sidewalk, and paved shoulder improvement program for all town owned and maintained roadway corridors.	Selectboard	Ongoing
4. Adopt a Development Plan for the Route 1 Corridor that includes a form-based code, access management plan, and streetscape standards to guide future development activity.	Planning Board / CPIC / Selectboard	Short
6. Adopt a Development Plan for Route 109 east of the Turnpike including a form-based code, access management plan, and streetscape standards to guide future development activity.	Planning Board / CPIC / Selectboard	Short
7. Continue to implement and expand upon the Development Plan for the Wells Transportation Center.	Planning Board / Selectboard	Short

8. Adopt an ordinance to regulate the placement of merchandise in building setbacks.	Planning Board / Planning Staff	Short
--	---------------------------------	-------

**Transportation and Circulation Implementation Program**

1. The Town completed the Route 109/9 Corridor Study that specifically recommended that this portion of the Corridor maintain its existing rural character. It will be necessary to cooperate with MDOT to ensure that the implementation is consistent with the goals and recommendations of this corridor study. Some intersection improvements are needed at: Dodge Road, Route 9B, Willie Hill Road, including the intersection at Bears Den.	Selectboard	Ongoing
2. Work with MDOT to initiate a corridor study of Route 1 to identify infrastructure improvements, access management opportunities, and to coordinate the changes in local land use regulations needed to reinforce the future of this corridor and the integration of the identified growth areas.	Selectboard	Ongoing
3. Work cooperatively with the state to ensure that there is proper planning and implementation of projects that address key roadway locations, bridges that need attention and high accident locations throughout the community.	Selectboard	Ongoing
4. Maintain, enact or amend local land use ordinances as appropriate to address or avoid conflicts with: a. Policy objectives of the Sensible Transportation Policy Act (23 M.R.S.A. §73); b. State access management regulations pursuant to 23 M.R.S.A. §704; and c. State traffic permitting regulations for large developments pursuant to 23 M.R.S.A. §704-A.	Planning Board	Ongoing
5. Participate in the MDOT Regional Needs Assessment process in order to coordinate local transportation planning with the regional and State effort and to become aware of funding and program opportunities.	Selectboard	Ongoing
6. Support and coordinate with York County Community Action (YCCA) on regional transit solutions.	Selectboard	Ongoing
7. Identify locations in Wells and funding opportunities for establishing additional electric vehicle charging infrastructure.	Selectboard	Ongoing
8. Amend local regulations and standards to provide sufficient or additional right-of-way for raised sidewalks, bicycle paths, landscaping, access management, and other priority transportation issues.	Selectboard / Planning Board	Ongoing
9. Prepare and fund a roadway improvement program with priorities for inclusion in the Town’s Capital Improvement Program (CIP). This process will provide formal notice to all concerned regarding the	Selectboard	Ongoing

Town's intention for future roadway improvements.		
10. Continue to seek alternative routes to ease congestion on Route 1 such as the turnpike exit between Wells and Moody.	Selectboard	Ongoing
11. Continue the firm policy ensuring that all roads accepted as public Town roads be built and constructed to the Town's roadway standards, and foster transportation-efficient growth patterns that provide for future street and transit connections.	Selectboard / Planning Board	Ongoing
12. The Route 1 Corridor is in need of signal upgrades to improve pedestrian and bicycle safety.	Selectboard / Planning Board	Ongoing
13. Adopt a municipal Complete and Green Streets Policy.	Selectboard	Short
14. Continue to participate in the Shoreline Explorer planning process to evaluate and improve trolley service to adequately meet the needs of the community and the region.	Selectboard	Ongoing
15. Continue to encourage residents and tourists to use the Shoreline Explorer in conjunction with the off-street parking areas, the park n' ride facility, and rideshare programs.	Town Manager	Ongoing
16. Consider the use of private mass transit.	Town Manager	Ongoing
17. Prepare a Development Plan and design standards for Pedestrian and Bicycle pathways and trails based on existing regional and local data, and plans. Said pedestrian /bicycle paths will be for non- motorized vehicles (i.e., no ATV, 4 wheelers, minibikes, etc.)	Selectboard / Planning Board	Ongoing
18. At the Selectmen's discretion, review local or state roadway improvements to ensure compliance with the locally adopted Complete and Green Streets Policy, and where possible connect existing trails in Town and eventually connect with the Eastern Trail. As part of this planning, identify appropriate locations for pedestrian sidewalks, crosswalks, and signage to enhance pedestrian safety and traffic calming. This will enable better connection of the western side of town with the Route 1 corridor, and should also parallel the Route 1 corridor. This will provide an alternative, healthy means for residents in western Wells to shop and work while providing coastal residents with a means for reaching the conservation areas in the west.	Selectboard	Short
19. Continue to investigate and implement seasonal traffic calming measures in high density residential and commercial areas, especially adjacent to and east of US Route 1.	Selectboard	Ongoing

20. Encourage users of alternate transportation modes to use the Wells Transportation Center by providing them with the necessary infrastructure to access the Center, and amenities such as covered bicycle storage and charging facilities.	Town Manager	Ongoing
21. Plan for the expansion of the rideshare/vanpool facilities as the usage increases.	Town Manager	Long
22. Work to implement improved pedestrian and bicycle connections along Route 109 to the Route 1 Corridor	Selectboard	Ongoing
23. As the central area of Town develops, plan for appropriate multi-modal linkages using sidewalks, trails and bicycle paths.	Selectboard / Planning Board	Ongoing
24. Develop a comprehensive sidewalk, bike lane, and streetscape program that is specific to this corridor and reinforces the municipal Complete and Green Streets Policy.	Selectboard / Planning Board	Long
25. Continue to request updates on the timing of repairs or replacement of all critical transportation infrastructure maintained by the Maine DOT, Maine Turnpike Authority, Boston and Maine Railroad, and others.	Town Manager	Ongoing

### **Economic Development Implementation Program**

1. Establish a non-profit economic development corporation whose responsibility would be to market Wells and its resources to companies who would be compatible with the Town's existing character, scale and market. Financial support will need to be provided to this organization for this level of marketing and coordination.	Selectboard	Long
2. Complete a comprehensive Route One Corridor study in coordination with Maine DOT. As the primary commercial district in Wells, and the largest generator of transportation and congestion related concerns this corridor needs a plan that addresses coordinated infrastructure and regulatory changes.	Selectboard	Short
3. Review and amend local land use regulations to ensure they reflect the desired location, scale, and design of future development. These regulations must also address the connection to the local transportation network, and articulate how to best integrate new development activity in Wells over time. This should include the identification of "village" areas to serve as higher density mixed-use growth areas, and areas for lower density development and open space protection.	CPIC / Planning Board	Long
4. Identified "village" growth areas will require zoning changes and planned infrastructure improvements over time. Other tools such as Tax Increment Financing districts should be evaluated in conjunction with these	Selectboard	Long

changes.		
5. Identify areas in Town that would be suitable for future wholesale commercial, research and development or low-impact businesses such as Transitional Area 5 (the Crediford Road area). These areas should have good access to the local and regional highway network and be consistent with the Land Use goals and policies.	CPIC	Long
6. Identify and attract companies that would be suitable for Wells and would also complement the existing business environment. Such businesses could take advantage of Wells' environmental resources as tourist attractions and could include bicycle/kayak touring, small restaurants, personal service establishments, business service and repair, and arts and crafts-type shops.	Town Manager / Economic Development Committee	Ongoing
7. Participate in the Southern Maine Planning and Development Commission (SMPDC) for technical and financial assistance.	Selectboard	Ongoing
8. Continue to support the exploration of ecologically oriented tourist opportunities.	Selectboard	Ongoing
9. Continue to support the farmers' market community and other types of "pop-up" markets and events. This should include regular programing and activity at the Wells Harbor Community Park to draw people to this wonderful area of the community without the need for permanent structures or development.	Selectboard	Ongoing

### **Housing Implementation Program**

1. Adopt and follow the Maine State Housing Authority (MSHA) definitions of affordability for York County and continue to update affordability targets as new MSHA data are available.	CPIC	Short
2. Review existing land use regulations to determine if they allow for adequate opportunities to create housing for the senior population and for households needing access to affordable housing units.	CPIC	Ongoing
3. Review the zoning ordinance and subdivision regulations to ensure that housing density is consistent with the Land Use Plan resulting from this Comprehensive Plan, addresses the opportunity for multi-family and higher density residential developments in the identified Growth Areas of the community, and is consistent with the capacity of municipal services and state statute to these new or redeveloped sites.	CPIC	Short
4. Collaborate with housing-related organizations in the region, to support efforts to provide diverse housing for all citizens, including affordable and workforce housing.	Selectboard	Ongoing

5. Adopt or revise provisions in the land use to provide greater opportunities for the rehabilitation of low- and moderate-income properties.	CPIC	Ongoing
6. Provide opportunities for mixed use buildings that include housing, in commercial areas of the community.	CPIC / Selectboard	Ongoing
7. Work with York County Community College and the development community to pursue a student housing development in the vicinity of the college.	CPIC	Long
8. Host a work session and evaluation with land use boards, municipal staff, developers, and Home Ownership Associations to discuss how infrastructure is currently being constructed and managed in Wells.	Selectboard	Long
9. Seek to achieve a level of at least 10% of new residential development built or placed during the next decade be affordable.	Planning Board / CPIC	Ongoing
10. Evaluate the impact and potential benefits of seasonal housing units and short-term rentals, and identify how to best regulate these uses in Wells.	Selectboard	Short
11. Allow mobile homes in areas that are zoned for single-family housing and in parks that are consistent with state laws and requirements.	Planning Board / CPIC	Short

### **Public Facilities and Services Implementation Program**

1. Program public facility improvements through a Capital Improvement Program (CIP) that is based upon the policies and actions from this Comprehensive Plan, anticipated growth and changing demographics, and an appropriate system of priorities.	Selectboard	Ongoing
2. Locate new public facilities within or adjacent to identified growth areas in Wells when feasible.	Selectboard	Ongoing
3. Establish regular communications with Wells Sanitary District and the Kennebunk, Kennebunkport and Wells Water District to coordinate their efforts with land use and municipal service planning in Wells, and continue to require capacity letters during the review of development applications.	Selectboard	Ongoing

4. Establish regular communications with the School Board.	Selectboard	Ongoing
5. Monitor the space needs of Town Hall and consider future expansion and new ways to provide access as the need arises to ensure high quality and efficient level of service.	Selectboard	Ongoing
6. Continue to review the needs of all community facilities to determine the need for replacement or additions including, but not limited to: fire substations, police station, highway department and recreational facilities.	Selectboard	Ongoing
7. Utilize asset management plans to monitor all Town-owned properties and resources to ensure that there is a rational basis for capital maintenance, repairs and acquisition.	Selectboard	Immediate
8. Continue to work with the Community School District on educational programs that use a variety of community resources including conservation lands, historic resources, community facilities and local businesses.	Selectboard	Ongoing
9. Continue to the inter-department/inter-board newsletter to communicate appropriate information among the Town departments and Town committees and commissions.	Town Manager	Ongoing
10. Continue to conserve the Town's financial and environmental resources through group purchasing and waste reduction and recycling.	Town Manager / Selectboard	Ongoing
11. Work directly with the businesses and community groups of Wells to determine areas where cost sharing for municipal facilities and services may be appropriate.	Town Manager	Ongoing
12. Conduct a municipal staffing analysis to determine future staff needs by department or changes in how services are provided as the population grows and demographics shift over time	Town Manager	Ongoing
13. Continue the program of installing dry hydrants.	Fire Chief / Planning Board	Ongoing
14. Adopt a specific development plan for fire protection addressing issues such as staffing needs, volunteer fire fighting resources, fire ponds, dry hydrants and response times.	Selectboard / Fire Chief	Ongoing
15. Adopt a specific development plan for parks and recreation facilities addressing issues such as maintenance of current facilities, the acquisition of new facilities, and programming, and encourage the tracking of programs to meet Town needs. Include	Recreation Committee	Short

the many recreational trails within the open space areas of the community and the organizations managing those recreational resources.		
16. Continue to plan and manage publicly owned lands to meet Town needs consistent with the Comprehensive Plan and where possible maximize their asset and environmental resource value.	Conservation Commission	Ongoing

### **Public Utilities Implementation Program**

1. Continue to communicate with the Wells Sanitary District and the Kennebunk, Kennebunkport and Wells Water District to ensure that they are aware of the growth area designations and other land use policies of this Plan, and that land use planning in Wells is informed by the realities each organization is facing	Selectboard / Town Manager	Ongoing
2. Continue to utilize the Branch Brook Aquifer Protection District and other initiatives to protect the Town's water supply.	Selectboard	Ongoing
3. Cooperate with the Towns of Sanford and Kennebunk to adopt policies and programs, including the securing of easements, to protect the Branch Brook watershed and aquifer.	Selectboard	Ongoing
4. Continue to review the Town's land use regulations to ensure the quality of the ground and surface waters are protected through the proper management of wastewater and stormwater from residential, commercial and community sources.	Selectboard	Ongoing
5. Continue to explore and implement methods to reduce, re-use and re-cycle Town waste including the composting of organic materials.	Solid Waste Committee	Ongoing
6. Continue to work with wireless, cable and data utility system providers proactively to ensure state of the art facilities are available for residents and economic development.	Selectboard	Ongoing

## Flood Hazard Mitigation Implementation Program

<p>1. Identify local and state policies, programs and practices that directly or indirectly promote growth and development in the Special Flood Hazard Area and areas subject to future flood hazards and increase the potential for coastal damage due to flooding conditions. Once these policies and programs have been updated, recommend policy and regulatory changes that will discourage growth and development in the Special Flood Hazard Area and areas vulnerable to future flood hazards, including sea level rise and storm surge.</p>	<p>Planning Staff / Code Enforcement Staff</p>	<p>Ongoing</p>
<p>2. Work with local, state, and federal conservation organizations such as the U.S. Fish and Wildlife Service to identify, acquire, and conserve parcels in the Special Flood Hazard Area and those in areas vulnerable to future flood hazards that have the potential to reduce the risk from flooding.</p>	<p>Planning Staff</p>	<p>Ongoing</p>
<p>3. Consider the inclusion of floodplain management and sea level rise criteria as the Town formulates its open space strategy for management and acquisition of open space lands to promote conservation of areas vulnerable to flooding.</p>	<p>Planning Staff</p>	<p>Ongoing</p>
<p>4. Continue to amend the Town’s Floodplain Management Ordinance (Chapter 115) to be consistent with State requirements after the Town has adopted the new Flood Insurance Study (FIS) and Flood Insurance Rate Map (FIRM).</p>	<p>Planning Staff</p>	<p>Ongoing</p>
<p>5. Continue to encourage the Town’s land use ordinances to include flood resilience measures and standards and direct development away from areas that are vulnerable to existing and future flood hazards.</p>	<p>Selectboard / Planning Staff</p>	<p>Ongoing</p>
<p>6. Continue to encourage the Town’s land use ordinances to promote land conservation and protection of open space, especially for subdivisions and large developments.</p>	<p>Planning Board</p>	<p>Ongoing</p>
<p>7. Continue to support the Conservation Commission in the implementation of the land bank program to support land conservation, especially in areas vulnerable to existing and future flood hazards and areas that can support landward migration of critical natural resources, such as saltmarshes, to address the impacts of climate change.</p>	<p>Selectboard</p>	<p>Ongoing</p>
<p>8. Periodically update the inventory of all culverts, bridges, and stormwater infrastructure components to determine their adequacy to handle the 100-year flood event i.e., determine their capability to provide for the efficient runoff of peak stormwater discharge and to prevent localized flooding conditions.</p>	<p>Public Works</p>	<p>Ongoing</p>

9. Seek the assistance and cooperation of landowners to gain access to drainage ways so debris can be removed to improve drainage. Because the existing drainage ways have become plugged over time and there is a 1 to 1 ½ feet change in elevation, some coastal areas experience minor and, on occasion, moderate flood conditions. This should restore to some degree the drainage system function.	Public Works	Ongoing
10. Initiate a regular program to clean out and maintain existing catch basins on public lands or rights-of-way so that they can retain an adequate amount of water during periods of peak discharge.	Public Works	Ongoing
11. Continue to ensure that all proposed developments have an acceptable stormwater retention plan and drainage plan as part of the subdivision and site plan review process.	Public Works	Ongoing
12. Adopt regulations for stormwater management and ensure they account for climate change and expected increases in precipitation frequency and intensity.	Selectboard	Short
13. Collaborate with others to utilize the reports from recent coastal flooding projects, including the New England Climate Adaptation Project, and the Tides, Taxes, and New Tactics project to assess the impacts of sea level rise, storm surge, and more frequent and intense precipitation events on stormwater infrastructure.	Planning Staff	Ongoing
14. Continue to require future developments to employ low impact development measures for stormwater management.	Planning Staff	Ongoing
15. Continue to use Stream Smart principles when designing culvert upgrades and replacements for municipal projects.	Public Works	Ongoing
16. Investigate establishing a municipal fund to support infrastructure improvements that enhance the community's resilience to coastal and flood hazards.	Public Works / Selectboard	Short
17. Property protection activities include relocation, acquisition, demolition, building elevation, flood retrofitting, retrofitting and insurance. The Town should consider focusing its initial efforts on repetitive loss properties.	Planning Staff / Code Enforcement Staff	Ongoing
18. Conduct a flood hazard audit and analysis of repetitive loss properties located on Atlantic and Ocean Avenues, Webhannet Drive, and other flood-prone areas of town to determine how the risks can be reduced.	Planning Staff / Code Enforcement Staff / Public Works	Long
19. Identify residential and commercial properties in the Special Flood Hazard Area and areas vulnerable to storm surge and sea level rise that would be appropriate candidates for structural improvements such as elevation and retrofitting to	Planning Staff / Code Enforcement Staff	Long

reduce the risk of flood damage.		
20. Work with property owners within the floodplain to identify loan programs for floodproofing or other appropriate mitigation activities for structures located within the Special Flood Hazard Area.	Code Enforcement Staff	Ongoing
21. Work with FEMA, conservation groups, the U.S. Fish and Wildlife Program, other appropriate partners and property owners to identify and pursue opportunities to purchase properties repeatedly damaged by flood hazards and conserve them as open space.	Selectboard	Ongoing
22. Continue to seek engineering assistance to review the Town's practice of relocating sand to the eroded beach area at the beginning of Laudholm Beach at the northeastern part of Drake's Island.	Selectboard	Ongoing
23. Continue to work with state and federal partners to evaluate the feasibility of beach nourishment though the beneficial reuse of dredged material where appropriate.	Selectboard	Ongoing
24. Continue to assess how Wells' beaches and other coastal resources will be impacted by sea level rise and increasing erosion.	Selectboard	Ongoing
25. Continue to work with regional, state, and federal partners to investigate opportunities to protect natural resources and areas that provide natural flood mitigation benefits.	Selectboard	Ongoing
26. Continue to preserve and protect natural wetland and coastal waterbody buffers through zoning, regulatory setbacks for development and land conservation.	CPIC	Ongoing
27. Continue to review and update the Town's local Emergency Response Plan. Since the Plan was first prepared, changes in land use have occurred with new commercial and industrial development, and in the emergency planning context, such as the flood warning notification system, the Code Red Program, the updated evacuation plans and the Emergency Alert System (EAS). An updated Emergency Response Plan should reflect these changes.	Fire Chief	Ongoing
28. Conduct a tabletop flood response drill once a year to test the notification and communication procedures, the responders' knowledge of their procedures and the extent of local resources such as sandbags, barricades, generators and shelters.	Fire Chief	Ongoing
29. Complete evacuation route signage.	Fire Chief	Ongoing

30. Continue to repair and improve the seawalls along town owned property.	Selectboard	Ongoing
31. Continue to monitor the results of the recently completed beach nourishment.	Selectboard	Ongoing
32. Initiate public information and engagement activities including providing: a. FIRM map information b. Sea level rise and storm surge hazards, impacts, and community vulnerability information c. Technical assistance on the floodplain regulations and flood mitigation activities d. Information at the library e. Outreach projects f. Real estate disclosure g. Environmental education h. Flood mitigation actions that property owners can implement to protect their homes and businesses. i. Coordination with adjacent communities. j. Opportunities for residents and property owners to share their flood hazard knowledge, concerns, and experiences, as well as ideas for flood adaptation and mitigation activities, with town officials.	Code Enforcement Staff	Ongoing
33. Prepare a public information brochure that describes in detail the comprehensive nature of the Town's floodplain management program, flood resilience, and sea level rise adaptation activities.	Code Enforcement Staff	Ongoing
34. Continue to use the community cable access program to publicize the Town's floodplain management programs and sea level rise adaptation and resilience efforts.	Selectboard	Ongoing

## Part 4 - Capital Investment Strategy

---

### Introduction

A “Capital Investment Strategy” highlights the capital investments needed to manage growth in Wells. It is not a formal capital improvements program (CIP), but it will serve as a guide to future capital expenditures that relate to the Town’s growth. It is to be updated annually and contains in its appendix a Five-Year CIP.

In addition to the major investments identified in this section, the Town also faces other smaller, ongoing capital expenditures. For example, it must continually replace and maintain vehicles and equipment or address other existing deficiencies that are unrelated to growth. This chapter does not address those “as needed” items and instead only deals only with items needed to accommodate growth or to meet the policies of this Comprehensive Plan.

Two major capital items -- public water and public sewer – are the responsibilities of separate, independent districts. The Town’s capital investments therefore are free of these items except to the extent that the Town itself wishes to initiate the extension of one of the systems for its own purpose (such as to support economic development). However, as stated elsewhere in this Plan, coordination between the Town and the utilities is important to the success of the Plan. The Town is fortunate to have a good working relationship with both the Wells Sanitary District and the KK&W Water District.

The Wells / Ogunquit Community School District (CSD) was formed in 1980 through the vote of both communities as a part of the State Legislature action to allow Ogunquit to separate from the Town of Wells. The ownership of the school facilities was turned over to the CSD at that time. New facilities are bonded through a vote of the two towns and debt retirement is the responsibility of the Towns of Wells and Ogunquit through the CSD statutory funding formula.

It also should be noted that a capital investment item, as opposed to capital expenditure that typically would be found in an operating budget, usually involves a large expenditure paid for over time or with the help of outside funds. Financing over time does not necessarily mean borrowing. It may involve a reserve fund or a tool such as tax increment financing. But, frequently, the best way to finance a capital investment is through borrowing. Wells has a very modest level of long-term debt relative to its borrowing capacity. Debt obligations in Fiscal Year 2020 amounted to about 1.05% of the total municipal valuation. As of June 30, 2020, the total amount of long-term debt carried by the Town of Wells was \$16,213,148. In addition to the Town’s debt, Wells owes a much higher level of debt to the Wells-Ogunquit Consolidated School District. As of June 2020, the CSD’s total outstanding debt level was \$22,948,385 (\$22.25 million in principal, \$723,385 million in interest). Of the total amount, Wells’ current share is set at 78.77 %. This is pegged to present levels of enrollment and property valuation and changes each year as the two variables change. At the current level, though, Wells’ obligation is estimated to be \$18.04 million. Adding together Town and School debts, the total debt level of the Town of Wells as of June 2020 is \$34,289,590, or 1.05% of the Town’s total property valuation.

Each of the capital investments derived from the Comprehensive Plan is rated by priority. The

rating system is:

- **In Progress:** First priority. This indicates that the project is already underway to some degree.
- **Urgent:** Second priority. The improvement is required to address an immediate public health or safety problem, to comply with a governmental regulation or mandate, or to complete an important, unfinished project. Failure to address the problem or mandate would hinder the Town's ability to accommodate expected growth.
- **Necessary:** Third priority. The project is not needed to solve an immediate public health or safety problem but should be undertaken in the near future.
- **Growth Dependent:** Fourth priority. The project gives the Town the ability to accommodate expected growth and would enhance the community's quality of life, but the improvement can wait until other more pressing projects are finished and additional funds are available.
- **Desirable, further study required:** Fifth priority. The project would allow for ideal operations given the projected growth, but can be deferred without detriment to delivering the basic services.

## Capital Investments

This section outlines the capital investment needs by department for the Town of Wells. All cost figures expressed here only account for cost of buildings and facilities and do not include any potential land costs.

### 1. Public Works

#### Garage:

The existing public works garage on Route 9 (North Berwick Road) was built in 2011. Not all the equipment fits in the new building, and the building is not easily expandable. The current facility does not have a room large enough to allow for an area sufficiently large enough to get the entire staff together for health and safety training. Although, there are other facilities in the Town to accommodate a meeting such as this.

*Priority Rating: Desireable, further study required*

#### Sand and salt shed:

The town has an updated salt storage facility. Routine maintenance is performed on the metal roof, but it will need replacement in 5 years.

### 2. Flood Hazard Mitigation

The Public Works Department has identified flood problem areas in Wells:

- Mile Road
- Eldridge Road
- Furbish Road at Stevens Brook

- Tatnic Road
- Ocean Avenue
- Branch Road at the Merriland River
- Bourne Avenue
- Coles Hill at the Merriland River
- Webhannet Drive
- Atlantic Avenue

Problems include flooding, the undermining of roadways, erosion and inadequate drainage capacity. Specific improvements have not been identified, however, the Town has 3 On Call Engineering firms to develop engineered solutions and obtain the proper Federal and State permits for construction. According to the current Public Works Director the Webhannet south seawall will be reconstructed as a FEMA disaster project. The project will be designed with sea level rise and storm surge consideration. The engineering consultant will also provide an assessment of the rest of the walls, north and south to determine expected life. The side slopes of Mile Road were damaged in the Halloween storm last year, and the town is working with FEMA to create a project, including mitigation, to replace the stone armor along both sides of the road. This project will also consider storm surge and sea level rise.

To address these problems, the Town needs to make a number of capital investments. These are described below.

**Stormwater management and drainage improvements: .**

The town needs a complete inventory and condition assessment of the drainage systems, with particular consideration of how the ocean outfalls will function with climate change. Individual watersheds need a hydraulic study to evaluate capacity for the current storm data. There are many private systems tied into the town’s drainage that reduce the capacity of the public drainage.

*Priority Rating: Necessary*

**Property Protection:** The Town adopted a Flood Hazard Mitigation plan in 2001. One of the Plan’s key recommendations was to take action to protect properties in Wells that are known to suffer repetitive losses from flooding, so as to avoid future losses. These protection activities may include relocation, acquisition, demolition, building elevation, floodproofing, retrofitting and insurance. There are seven such properties that have been identified in the Town, located on Atlantic Avenue, Ocean Avenue and Webhannet Drive.

*Priority Rating: Necessary*

**Structural Projects:**

The town has recently completed a high-level engineering assessment of major infrastructure elements. None of the infrastructure elements are in danger of imminent failure, but several are in need of immediate attention. The proposed budget included a bond to finance construction/reconstruction. The engineering is already underway, including permitting.

*Priority Rating: Urgent*

### 3. Transportation

Road reconstruction and paving. The town has a pavement management system and at an annual investment of approximately \$900,000 a year the pavements in town will stay as good as they currently are. Traditionally, the Town has invested above this threshold, so the pavements are improving, any improvement to the drainage, horizontal or vertical alignments are done before, or with the paving. and the pavement techniques result in the most effective, longest lasting improvements.

*Priority Rating: Necessary*

#### **Route 1 improvements:**

The Town has included funding in FY2023 for a study of the Route 1 corridor with Maine DOT, including a land use component. Implementation of strategies identified in the study will be critical to ensuring successful travel along Route 1. There is funding available for implementation in the Island Golf reserve account.

*Priority Rating: Desirable, further study required*

**Sidewalk Master Plan:** The most recent sidewalk master plan only includes the sidewalks along Route 1 and Route 109. Creating a town-wide sidewalk plan should be a goal in the next ten years. This should be done in conjunction with an active transit master plan that includes bicycle passage as well. Future sidewalk construction based on this Plan should be timed with roadway upgrades or reconstruction projects.

*Priority Rating: Necessary*

### 4. Harbor and Marine Resources

**Harbor Dredging:** The Town, with the Army Corps of Engineers have submitted to the State of Maine an application to allow it to undertake maintenance dredges to the outer harbor area over a period of 10 years. The Town will be eligible for a full dredge of the harbor in 2023 if the monitoring reports indicate that the prior full dredge did not cause environmental harm to the marsh area surrounding the harbor. Support for this is crucial for a viable and stable harbor.

*Priority Rating: Necessary*

### 5. Recreation and Historic Preservation

**Eastern Trail Development:** A significant portion of the Eastern Trail, a planned regional trail, is designated for Wells. An abandoned rail bed that is currently used for a gas pipeline is slated for Wells' portion of this off-road trail stretching from Kittery to South Portland. The estimated cost to develop the Wells segment of the Eastern Trail is estimated at \$4 – 6 Million. To date the Town of Wells has contributed funding for this project annually. Since 2004 this totals more than

\$85,000.

*Priority Rating: Desirable*

**Land Bank:**

The Town of Wells, led by the Conservation Commission's efforts, has established a robust and active land acquisition program that is funded annually through taxation.

*Priority Rating: Necessary*

**6. Library**

The Wells Public Library opened in 1978 with a 5,000 square foot space. In 1993, the first addition was completed giving the library greatly expanded children, young adult and circulation areas. A second addition was completed in 2018, adding a community room, a quiet study area and staff workspace for a total of 15,000 square feet. Space is currently adequate to meet the needs of the town residents, but an enlarged teen area and several small 2-3 person study/meeting rooms, as well as space for collection expansion should be considered in future growth plans.

*Priority Rating: Growth Dependent*

## Summary of Capital Investment Strategy

The following matrix expresses all of the identified capital investment needs of the Town of Wells and displays their priority levels to the Town. These items and their estimated costs are based on preliminary input from various heads of Town departments, and represent current anticipated construction costs.

No.	Item	Est. Cost	Priority Level
<b>Public Works</b>			
1.	Public Works facility needs study	\$30k	Necessary
2.	New Sand and Salt Shed roof	\$50k	
<b>Flood Hazard Mitigation</b>			
1.	Hardening of infrastructure for sea level rise and storm surge	Unknown	Necessary
<b>Transportation</b>			
1.	Various Road Reconstruction/Paving	\$900K	Necessary
2.	Route 1 Corridor Study	Unknown	Desirable, further study required
3.	Sidewalk Master Plan	Unknown	Necessary
<b>Recreation and Historic Preservation</b>			
1.	Eastern Trail Development/Maintenance	Unknown	In Progress
2.	Land Bank	Unknown	Necessary

*Note: This table presents a compilation of potential capital investments that may be needed by the Town of Wells. No projects on this list will be funded without Town Meeting approval.*

# Part 5 - Appendices

# Section 1 – Economics and Demographics

## A. POPULATION

### Year-Round Population Trends

In 2000, the Census reported the population at 9,400 year-round residents living in Wells. The 2010 Census tabulated it at 9,589, representing a 2.01% increase from 2000-2010. See **Table 1**. By 2020, the population of Wells reached 11,850. During that time period the rate of growth increased to 23.58%. The rate of growth during this time period was higher than in any of the other neighboring municipalities, including York County as a whole.

**TABLE 1: YEAR-ROUND POPULATION**

Wells and Adjacent Communities					
			% Change		% Change
	<u>2000</u>	<u>2010</u>	<u>2000-2010</u>	<u>2020</u>	<u>2010-2020</u>
<b>Wells</b>	<b>9,400</b>	<b>9,589</b>	<b>2.01%</b>	<b>11,850</b>	<b>23.58%</b>
Kennebunk	10,476	10,789	2.99%	12,008	11.30%
Sanford	20,806	20,798	-0.04%	21,470	3.23%
North Berwick	4,281	4,576	6.89%	5,077	10.95%
South Berwick	6,671	7,220	8.23%	7,390	2.35%
York	12,854	12,529	-2.53%	13,744	9.70%
Ogunquit	1,226	892	-27.24%	951	6.61%
York County	186,742	197,131	5.56%	215,410	9.27%

*Source: Southern Maine Planning and Economic Development Commission (SMPDC), US Census*

Changes in population are driven by two factors, natural change and net migration. Natural change is the difference between the number of births to Wells residents and the number of deaths of Wells residents. Well's desirability as a community is a likely contributor to the increase in net migration.

<b>TABLE 2: COMPONENTS OF RECENT POPULATION CHANGES</b>	
<b>Population Change</b>	
<b>2011 Household Population</b>	<b>9,643</b>
Building Permits 2011-2020	1,299
Natural Change (Births-Deaths) 2011-2020	-266
Net Migration 2011-2020	+2017
Population Growth 2011-2020	2207
<b>2020 Population</b>	<b>11,314</b>
<i>Source: Maine Division of Public Health Systems, US Department of Housing and Urban Development, US Census</i>	

**Table 2** shows the natural change and net migration in Wells between 2011 and 2019. Wells experienced a natural decrease during this period of 2% but a 23% increase in population from net migration.

## **Age of Population**

Wells' 2019 population, similar to York County's, is a predominantly middle-aged population with 31.9% of its population between the ages of 45 and 64. **See Table 3.** Compared to the rest of the county, the Town has a somewhat older population, with 24.7% of the population aged 65 or over compared to 21.1% for York County. Wells has a relatively smaller population in the younger age groups than the rest of the county.

Wells' median age is over six years higher than that in York County overall, another indicator of its older population. The median age has increased significantly since 2000, when the median age was 43.3, reaching 48 by 2010. In 2017, it reached its highest point in the past two decades at 53.4 and has fallen slightly to its current level in 2019, 51.7. Given this aging trend, Wells will need to consider how to best service this population. Additionally, 12.6% of Wells Population is considered by the American Community Survey to have some type of disability. Approximately 60% of those with a disability are 65 years or over.

**TABLE 3: AGE DISTRIBUTION**

**Wells & York County Residents – 2019**

Age	Wells		York Co	
	Number	Percent	Number	Percent
< 18 Years	1771	17.1%	38046	18.3%
18 to 24 Years	522	5.0%	14929	7.2%
25 to 44 Years	1998	19.3%	49921	24.0%
45 to 64 Years	3307	31.9%	60900	29.3%
65 Years & Older	2558	24.7%	43845	21.1%
Median Age	51.7		45.5	

Source: US Census

## Year-Round Population Forecasts

Real estate development and thus population growth are driven by a variety of factors such as national and regional economic and income growth, numbers of jobs, interest rates, the community’s attractiveness as a residential community, the availability and cost of housing, and the natural increase of the population.

In 2000, the Wells population was 9,400. In 2018, the population had reached 10,235, an increase of 835 people since 2000, or a growth rate of 8%. The State Economist released projections based on data from the 2016 census, projecting the population would reach 11,365 by 2023, 12,171 by 2028, and 13,582 by 2038, representing an overall increase of 3,038 between 2018 and 2038. The overall population growth rate for this time period would therefore be 28%. As of 2020, the Town population stood at 11,850, already exceeding the 2023 projection. See **Table 4**.

**TABLE 4: PROJECTED POPULATION GROWTH, 2018 - 2038**

	2018	2023	2028	2033	2038
Wells	10,544	11,365	12,171	12,917	13,582
York Co.	206290	215424	223396	229809	234432

Source: Maine Dept. of Administrative and Financial Services, Maine Office of the State Economist

## Seasonal Population Forecasts

Because of its coastal location and stock of seasonal housing units, the population of Wells during the summer increases significantly. The Town of Wells maintains its own database of lodging units. In 2004, there were 1,300 motel rooms in the Town, 229 hotel rooms and 67 bed & breakfast rooms, for a total of 1,596 motel/hotel rooms. In addition, there are 450 cottage units and 2,822 licensed RV park and campground spaces. Assuming average peak occupancies of 2.0 persons per motel/hotel room, 3.5 persons per cottage and 4.5 persons per campground space, this would mean a peak seasonal population of 3,192 in hotel/motel rooms, 1,575 in cottages and 12,699 in campground spaces. The total peak population in lodging accommodations is therefore estimated to be 17,466.

Since the 2000 Census reports that only 49% of the vacant units in Wells are single-family units, it appears that the overall number of seasonal dwelling units has not changed much since 1990, when the number of seasonal units stood at 1,840. At an estimated peak occupancy of 3.5 persons per seasonal unit this would mean about 6,440 additional occupants in these units at the height of the summer season. Adding those numbers to the 9,400 year-round residents, the peak season population in Wells in 2004 was estimated to be 33,306.

Estimates for the Town's seasonal population in 2021 were calculated using data provided by the Town of Wells and the Maine State Housing authority. The seasonal population estimates assume a total of approximately 3,816 seasonal homes, 1,912 hotel/motel units, 1,032 cottage units, 29 bed & breakfast units, and 3,644 campground spaces. Assuming average peak occupancies of 2.25 persons per motel/hotel/B&B/Inn room, 3.5 persons per cottage, and 4.5 persons per campground space, this would mean an estimated peak seasonal population of 4,367 in hotel/motel/B&B/Inn, 3,612 in cottages and 16,398 in campground spaces. The total peak population in lodging accommodations is therefore estimated to be 24,377. With the addition of seasonal housing units, assuming average peak occupancy of 3.5 persons per unit for a total of 13,056 additional persons, the estimated additional seasonal population is 37,733. Adding that number to the 2019 population of 10,366 year-round residents, the peak seasonal population of Wells is estimated to be **48,099**. This represents an increase of about a 44% increase from the 2004 estimate of 33,306.

Given the continued development of seasonal accommodations, particularly of cottages and "condo-tel" units, the number of short-term visitors to the Town will continue to grow. If the peak seasonal population grows at the same rate from 2017 to 2026 as it did from 2004 to 2017, Wells' peak population in 2026 would reach over 45,000. If the peak seasonal population grows at the same rate from 2021 to 2026 as it did from 2004 to 2021, Wells' peak population in 2026 would reach over 54,000.

## **B. LOCAL ECONOMY**

### **The Wells Labor Force**

Between 2000 and 2010, the Town experienced an overall decrease of 2.9% in its civilian labor force, which is the number of residents of Wells who are employed or are actively seeking employment. The labor force decreased from 5,529 persons to 5,367 persons for a net decrease of 162 persons during that ten-year period. **See Table 5.** However, from 2000 to 2005, the Town experienced an increase in its civilian labor force from 5,529 persons to 5,951 persons, a net gain of 422 or 7%, whereas from 2005 to 2010, the Town experienced a net loss of 584 persons or 9%. Since 2010, the size of the labor force in Wells has yet to recover to its 2005 size but has rebounded somewhat and stood at 5,708 in 2020. Overall, the Town’s labor force has expanded by about 179 people (6%) since 2000. The growth rate from 2000 to 2020 was a modest 3.2%. For reporting purposes, the Maine Department of Labor includes the Town of Wells in the Wells Labor Market Area (LMA). The Wells LMA includes the Towns of North Berwick, Ogunquit, and Wells. In 2000, Wells accounted for 63.2% of the labor force in the Wells LMA; in 2005 the percentage of Wells’ contribution was only slightly less at 62.5%, and by 2020 it has reached 65.2%. In 2005, the Wells LMA’s civilian labor force was 9,526 and fell to about 8,453 in 2010, a decrease of 1,073 or 11%. By 2020, the civilian labor force has increased to 8,745, an increase of 3% since 2010.

**TABLE 5: CIVILIAN LABOR FORCE**

**Town of Wells, Maine: 2000 - 2020**

<b>Year</b>	<b>Civilian Labor Force</b>	<b>Employed</b>	<b>Unemployed</b>	<b>Rate</b>	<b>% Wells LMA</b>
2000	5529	5363	166	3.0%	63.2%
2005	5951	5685	266	4.5%	62.5%
2010	5367	5894	473	8.8%	63.5%
2015	5572	5305	267	4.8%	64.3%
2020	5708	5370	338	5.9%	65.2%
% Change					
2000-20	3.2%	0.1%			
% Change					
2000-10	-2.9%	9.9%			

2010-20	6.0%	-9.8%			
<i>Source: Civilian Labor Force Estimates from Maine Department of Labor</i>					

The reasons for the decline in the Town’s civilian labor force during the 2000s were most likely related to: the economic recession of 2008-2009 and its aftermath and the aging of the population. These external factors were beyond the Town’s ability to influence employment decisions in any meaningful manner. By the same token, growth in Wells’ labor force since the mid-1990s has been driven largely by regional employment growth in centers like Portsmouth (including the growing private sector employment base at Pease International Tradeport), Biddeford/Saco and Portland.

## **Employment By Industry Group**

Between 2010 and 2019, Wells experienced negative changes in its pattern of employment, losing 97 persons to its base of employed residents (1% loss). While there are two industries in York County that saw a rather significant decline in employment (the Agriculture, Forestry, and Fishing industry (-33%) and the Wholesale Trade industry (-15.6%)), industry employment remained relatively stable across the board for the Town. Notably, these changes include a 4.8% decline in employment in the Construction industry, a 5.1% increase in the Professional and Administrative Services industry, and a 9.5% increase in employment in the Educational, Health, and Social Services industry.

Wells is experiencing growth in some professional sectors as resident incomes and housing values increase. Some of the sectors that are seeing decreases are due to shifts in employment as those industries have less of a presence in Wells, and others reflect a reality of needing to live elsewhere in the region where housing options match income levels.

**TABLE 6: RESIDENT EMPLOYMENT BY INDUSTRY GROUP****Town of Wells, Maine**

Industry Group	2010 #	%	2019 #	%	Change, 2010 - 2019	
					#	%
Ag, forestry, fishing	110	2.1%	0	0.0%	-110	-2.1%
Construction	518	10.1%	264	5.2%	-254	-4.8%
Manufacturing	685	13.3%	585	11.6%	-100	-1.7%
Wholesale trade	77	1.5%	78	1.5%	1	0.0%
Retail trade	674	13.1%	573	11.3%	-101	-1.7%
Transportation/Util	172	3.3%	162	3.2%	-10	-0.1%
Information	90	1.7%	45	0.9%	-45	-0.9%
FIRE	201	3.9%	323	6.4%	122	2.5%
Prof/Admin Serv	362	7.0%	614	12.1%	252	5.1%
Educ/Health/Soc Serv	841	16.3%	1305	25.8%	464	9.5%
Arts/Rec. Serv.	83	1.6%	87	1.7%	4	0.1%
Accommodation and food services	710	13.8%	544	10.8%	-166	-3.0%
Other serv.	359	7.0%	231	4.6%	-128	-2.4%
Public administration	271	5.3%	245	4.8%	-26	-0.4%
<b>Total</b>	<b>5153</b>	<b>100%</b>	<b>5056</b>	<b>100%</b>	<b>-97</b>	<b>0.0%</b>

Source: US Census: American Community Survey

\*FIRE stands for Finance, Insurance, and Real Estate

Note: Figures included in this table may reflect a small sample size, and are not updated annually through the American Community Survey

Table 7 compares the resident employment by industry group of Wells to York County. The percentage of Wells residents employed in the different sectors of the economy corresponds fairly closely to residents in York County. The actual number of jobs in each sector is less important to informing this Comprehensive Plan than the trends that are evident from this data. The industries and the composition of the workforce in southern Maine are changing.

<b>TABLE 7: RESIDENT EMPLOYMENT BY INDUSTRY GROUP, 2019</b>								
<b>Wells and York County</b>								
<b>Industry Group</b>	<b>Wells2019</b>		<b>Wells2010</b>		<b>York Co 2019</b>		<b>York Co2010</b>	
	<b>#</b>	<b>%</b>	<b>#</b>	<b>%</b>	<b>#</b>	<b>%</b>	<b>#</b>	<b>%</b>
Ag, forestry, fishing, hunting	0	0.0%	25	0.8%	1,021	0.9%	780	1.1%
Construction	264	5.2%	361	11.7%	8,080	7.5%	5,685	8.5%
Manufacturing	585	11.6%	638	20.7%	13,284	12.3%	11,616	17.4%
Wholesale trade	78	1.5%	61	1.9%	2,184	2.0%	2,016	3.0%
Retail trade	573	11.3%	376	12.2%	14,244	13.2%	7,411	11.1%
Transportation/Util	162	3.2%	151	4.9%	3,945	3.7%	2,747	4.1%
Information	45	0.9%	63	2%	1,993	1.8%	1,248	1.8%
FIRE	323	6.4%	91	2.9%	7,645	7.1%	5,620	8.4%
Prof/Admin Serv	614	12.1%	197	6.4%	9,611	8.9%	5,807	8.7%
Educ/Health/Soc Serv	1,305	25.8%	423	13.7%	27,008	25.0%	14,336	21.5%
Arts/Rec.	87	1.7%	15	0.4%	1,986	1.8%	680	1%
Accommodation and food services	544	10.8%	236	7.6%	8,248	7.6%	2,961	4.4%
Other serv.	231	4.6%	218	7%	4,469	4.1%	2,424	3.6%
Public administration	245	4.8%	223	7.2%	4,150	3.8%	3,078	4.6%

<b>Total</b>	<b>5,056</b>	<b>100.0%</b>	<b>3,078</b>	<b>110.0%</b>	<b>107,868</b>	<b>100.0%</b>	<b>66,499</b>	<b>100%</b>
<i>Source: US Census: American Community Survey</i> <i>*FIRE stands for Finance, Insurance, and Real Estate</i> <i>Note: Figures included in this table may reflect a small sample size, and are not updated annually through the American Community Survey</i>								

For further comparisons, Table 8 examines the resident employment by occupation breakdown in Wells to that of York County.

<b>TABLE 8: RESIDENT EMPLOYMENT BY OCCUPATION, 2019</b>				
<b>Wells and York County</b>				
<b>Occupation</b>	<b>Wells</b>		<b>York County</b>	
	<b>#</b>	<b>%</b>	<b>#</b>	<b>%</b>
Mgmt/Professional	2,155	42.6%	40,416	37.5%
Service	874	17.3%	19,132	17.7%
Sales/Office	1,122	22.2%	23,072	21.4%
Construction/ Manufacturing	374	7.4%	10,967	10.2%
Product/Transport	531	10.5%	14,281	13.2%
<b>Total</b>	<b>5,056</b>	<b>100%</b>	<b>107,868</b>	<b>100%</b>
<b>Source: US Census: American Community Survey</b>				

Compared to York County, Wells has a higher percentage of residents (42.6%) engaged in Management and Professional occupations than the 37.5% for York County. Wells has less of an orientation towards residents working in Manufacturing and Transportation occupations (10.5%) than does York County (13.2%). Additionally, Wells' residents are less orientated toward the Construction and Manufacturing sector (7.4%) than York County as a whole (10.2%)

## Income

Median household income refers to the income level earned by a given household and provides some indication of a geographic area's economic status. Median household income is strongly tied to cost of living, employment levels, and poverty rates. In 2019, the American Community Survey reported that Wells' median household income is \$66,578, which is higher than Maine's at \$58,924 and somewhat similar to York County's at \$67,830. The median household income by age of household for 15–24-year-olds is \$58,526, while that figure for 25–44-year-olds is \$93,900. The median household income for 45–64-year-olds is \$83,910 and for 65 years and over its \$46,207.

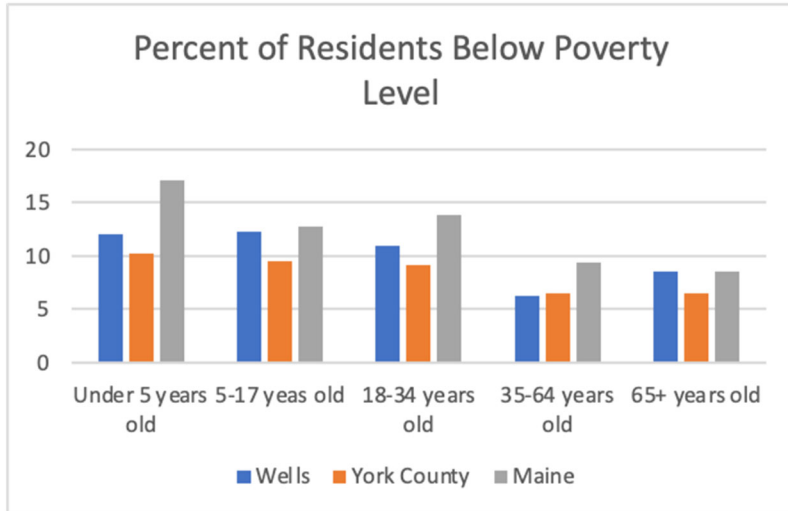
Year	Wells	York County	Maine
2014	\$60,455	\$56,701	\$48,804
2015	\$57,250	\$57,919	\$49,331
2016	\$62,524	\$59,132	\$50,826
2017	\$65,230	\$62,618	\$53,024
2018	\$67,269	\$65,538	\$55,425
2019	\$66,578	\$67,830	\$57,918

*Source: American Community Survey*

## Poverty

Understanding what parts of a community's population are below the federal poverty line is important for understanding the overall economic health of residents in Wells. In Wells, 8.6%, or approximately 888 residents, are living below the poverty line.

In York County, 7.6% of individuals living below the poverty line and in Maine, 10.9% of the population fall within this category. According to the 2019 American Community Survey, 8.3% of households in Wells receive food stamps/supplemental nutritional assistance program funds.



## Educational Attainment

Educational attainment refers to the highest level of education that an individual has completed. The US Census' American Community Survey collects annual data on educational attainment levels for local communities. In Wells, 95.5% of residents over the age of 25 years have a high school degree or higher. 50.% have a Bachelor's Degree or higher. The table below shows percentages of Wells residents based on their highest level of education completed.

**TABLE 10: LEVEL OF EDUCATIONAL ATTAINMENT**

**Town of Wells, Maine**

Level of Education Completed	# of Residents 25+ years old	% of Residents 25+ years old
Less than 9 <sup>th</sup> grade	224	2.8%
9 <sup>th</sup> -12 <sup>th</sup> grade, No Diploma	308	3.8%
High School Graduate (or equivalency)	2,125	26.3%
Some college, no degree	1,638	20.3%
Associates Degree	733	9.1%
Bachelor's Degree	2,000	24.8%
Graduate or Professional Degree	1,045	12.9%

*Source: 2019 American Community Survey*

# Commuting Patterns

In 2000, the US Census reported that 26.0% of the employed Wells residents worked in the Town of Wells while in 1990 the percentage was 37.4%. By 2010, only 19.6% of employed Wells residents worked within the town. While the actual number of residents working within the Town increased by 13 persons between 2010 and 2018, the overall percentage of employed residents working within the Town decreased to 17.5%. **See Table 11.** It is discouraging for a number of reasons (increased automobile use, loss of sense of community, jobs-housing spatial mismatch) to observe that fewer residents are working in Town despite strong labor force growth. As of 2018, only 28.9% Wells’ workforce works within the Wells LMA. The leading commuting destinations for Wells residents, other than Wells itself, is York (7.2%), followed by Portland (6.5%), then Ogunquit (6.2%) and Kennebunk (6.2%). More than 1,015 Wells residents commute to these four locations.

<b>TABLE 11: COMMUTING PATTERNS OF EMPLOYED WELLS RESIDENTS</b>				
<b>2010 - 2018</b>				
<b>Place of Work</b>	<b>2010 #</b>	<b>%</b>	<b>2018 #</b>	<b>%</b>
<b>Wells</b>	763	19.60%	780	17.50%
<b>York</b>	280	7.20%	336	7.50%
<b>Portland</b>	251	6.50%	311	7%
<b>Ogunquit</b>	241	6.20%	276	6.20%
<b>Kennebunk</b>	243	6.20%	273	6.10%
<b>Sanford</b>	213	5.50%	237	5.30%
<b>Biddeford</b>	171	4.40%	146	3.30%
<b>North Berwick</b>	122	3.10%	145	3.30%
<b>Portsmouth, NH</b>	162	4.20%	137	3.10%
<b>South Portland</b>	122	3.10%	106	2.40%

# The Economic Base of Wells

As mentioned in the Introduction, in the early days of the Town’s history, natural resource-based industries played a large role in the Town’s economic base. However, the summer recreation

tourism business has played a very strong and significant role for the last 100 years. For a relatively small Maine coastal community, the Town does possess an impressive list of businesses. The largest business is York Community College which employs 362 persons. Table 12 lists the other local significant businesses.

<b>Table 12</b>		
<b>Major Employers in Wells, Maine - ?</b>		
<b>Company</b>	<b>Type of Business</b>	<b># of Employees</b>
York Community College	Maine Community College	362
Shaws Distribution Center	Grocery Chain Warehouse	342
WOCSD #18	Local Schools	250
Hannaford	Grocery Store Chain	135
Lafayette Properties	Hotels	125
Town of Wells	Local Government	104
Mike's Clamshack	Restaurant	107
Varano's	Restaurant	105
UPS	Parcel Delivery service	97
Wasco Products	Commercial Products Manufacturer	88
<i>Source: Town of Wells</i>		

In addition to the businesses listed in Table 10, Wells has a number of smaller, unique specialty businesses. These types of businesses are often attracted to a smaller tourist type community and demonstrate how the tourism economy can assist the general business economy. They can be a magnet for other specialty businesses that also might want to locate in a coastal tourist community. Wells also has a high concentration of antique stores, mostly along Route 1, making it a regional destination for antiquers. Because of access to the State's major road network, residents of Wells can easily commute to the greater Portland area, all sections of southern Maine, New Hampshire and even Massachusetts. As such, many residents of Wells travel substantial distances to go to work each day.

## **Retail Sales**

Retail sales are tracked in Maine at the Economic Summary Area (ESA) level. Wells is part of the Kittery ESA, along with Kittery, Cape Neddick, Eliot, Ogunquit, York, Eliot and South Berwick. During the four-year period from 2015 to 2019, the total taxable sales in the Kittery ESA increased by \$15 million or about 15%. See **Table 13**.

The dominant category is restaurants and lodging facilities, which accounted for 50% of all taxable sales in the ESA as of 2019 and likely even more in Wells. The next most prominent retail sales category is Other Retail, accounting for 13.9% of total taxable sales in 2019, followed closely by General Merchandising with accounted for 13.3% in the same year. This category has suffered a 13% loss in the four-year period between 2015 to 2019.

<b>TABLE 13</b>						
<b>Taxable Retail Sales in Kittery ESA, 2015 – 2020</b>						
<b>Year</b>	<b>Total Taxable Sales</b>	<b>Total Consumer Sales</b>	<b>General Merch</b>	<b>Other Retail</b>	<b>Restaurant and Lodging</b>	<b>Rest/Lodge as % of Total</b>
2015	\$773,318	\$748,264	\$135,046	\$112,073	\$365,901	47.3%
2016	\$822,320	\$798,116	\$137,182	\$116,160	\$390,971	47.5%
2017	\$853,322	\$829,757	\$131,284	\$116,436	\$420,567	49.3%
2018	\$879,925	\$750,932	\$123,085	\$103,166	\$442,083	50.2%
2019	\$888,904	\$864,728	\$117,826	\$123,178	\$444,662	50.0%
2020	\$693,416	\$671,288	\$75,719	\$118,833	\$291,595	42.1%
<b>Change</b>						
#	\$115,585	\$116,463	-\$17,220	\$11,105	\$78,761	
%	15%	16%	-13%	10%	22%	
<i>Source: Maine Revenue Services</i>						

In 2000, the Town of Wells accounted for 18.7% of the total consumer sales in the Kittery ESA District. In 2010, that percentage had increased by 1 percentage point. During the 2010 to 2020 timeframe, it increased by almost another 3 percentage points, to comprise 22.6% of the total consumer sales in the Kittery ESA. **See Table 14.** For comparison purposes, the Town of Kittery accounts for approximately 29% of the sales in the ESA.

<b>TABLE 14</b>			
<b>Taxable Consumer Sales: 2010, 2015, 2019, 2020</b>			
<b>Year</b>	<b>Wells</b>	<b>Kittery ESA</b>	<b>Wells % of ESA Sales</b>
<b>2010</b>	\$126,491,704	\$643,597,360	19.7%
<b>2015</b>	\$165,102,864	\$773,318,551	21.3%
<b>2019</b>	\$187,308,640	\$888,904,500	21.1%
<b>2020</b>	\$156,570,624	\$693,416,000	22.6%
<i>Source: Maine Revenue Services</i>			

## **Analysis**

The inventory of Wells’ demographics and local economy characteristics suggests the following implications for the long-range planning of the community.

### ***ECONOMICS AND DEMOGRAPHICS***

1. The household population of Wells increased steadily over the past ten years, while the surrounding region has generally been growing at a faster rate. As a result of the continuing increase in demand for residential development, the Town needs to develop strategies to properly accommodate the recent and projected levels of housing demand.
2. Wells’ population has aged significantly since 1990 and is expected to continue to get older. The Town needs to continue to assess the most appropriate ways to assist and support residents choosing to age in place.
3. Although Wells’ population in households is increasing, its average household size is decreasing. There will continue to be demand for new housing units at a pace that exceeds the rate of population growth.
4. Wells seasonal population has grown substantially in the recent past and development of new seasonal and lodging units will likely continue. The Town will need to establish policies and strategies to accommodate future demand in a manner consistent with its vision.
5. There is interest in looking at a variety of growth management strategies that may be available to the Town during implementation of this Plan, and in understanding how

other Maine communities are managing growth currently.

### ***LOCAL ECONOMY***

1. The Town should consider the reactivation of an Economic Development Corporation (or Committee) whose responsibility would be to market Wells and its resources (overall community character, work force, location) to companies that would be compatible with the existing Wells environment. In general, the targeted companies should promote the concept of economic sustainability; that is a company should not adversely impact the Town's resource base by consuming too many local resources (water supply, sewerage capacity, labor supply) too quickly so as to be a detriment. The local group would "pre-qualify" companies it considers appropriate for Wells.
2. The Town should maintain its image and position as a family type recreation and tourist community that caters to families. In order to continue to promote the concept of a high-quality recreational community, the Town should restrict development of commercial "tourist attractions" which appeal to the transient tourist or "non-family" travelers. Wells' outstanding natural environment and proximity to cultural and recreational resources also position it well to attract more cultural and heritage tourism activity as well.
3. While the Town engages in the first three items, it should also help existing businesses to maintain and/or expand their operations in Wells since they provide the Town with the greatest opportunity for continued employment and tax growth. These local companies can refer others to Wells and provide "testimonials" for prospects considering the Town.
4. The Town should be actively involved in the programs of the Southern Maine Economic Development District (SMEDD) as they are a source of valuable information, funding and technical assistance regarding economic development activities.

### **Data Sources and References:**

1. *Beach Acres*. (n.d.). Retrieved 2021, from <https://beachacres.com/>
2. Center for Workforce Research and Information . (n.d.). Retrieved from Labor Force Statistics by Geography : <https://www1.maine.gov/labor/cwri/laus1.html>
3. Center for Workforce Research and Information . (n.d.). *Labor Market Area Definitions* . Retrieved from <https://www.maine.gov/labor/cwri/LMADefinitions.html#York>
4. Division of Public Health Systems. (2021). *Maine Births by Town, County, and State Total 2011 through 2020*. Retrieved from Maine Center for Disease Control & Prevention : <https://www.maine.gov/dhhs/mecdc/public-health-systems/data-research/data/index.html>
5. *Duval's RV Park* . (n.d.). Retrieved from <http://duvals-rvpark.com/contact-us-508-561-1565/>
6. Maine Revenue Services . (2020). *Annual Taxable Sales by Town* .
7. Maine Revenue Services . (n.d.). *Definitions of Economic Summary Areas ("ESAs") and Districts*. Department of Administrative and Financial Services.

8. Maine Revenue Services. (2021). *Monthly Taxable Sales by ESA* . Department of Administrative and Financial Services .
9. *Meadowledge RV Resort* . (n.d.). Retrieved from <https://campmaine.com/directory/meadowledge-rv-resort/>
10. *Ocean View* . (n.d.). Retrieved from <https://www.oceanviewcampground.com/camping/>
11. Office of the State Economist . (2021). *Maine City and Town Population Projections 2038*. Maine Department of Administrative and Financial Services . Retrieved from <https://www.maine.gov/dafs/economist/demographic-projections>
12. *Ogunquit Farm RV Park* . (n.d.). Retrieved from <https://www.ogunquitfarmrvpark.com/>
13. *Pinederosa Camping Area* . (n.d.). Retrieved from <https://www.pinederosa.com/faq>
14. *Riverside Campground* . (n.d.). Retrieved from <http://www.riversidecampground-wells.com/>
15. Sea-Vu Campground . (n.d.). Retrieved from <https://sea-vucampground.com/>
16. *Sea-Vu South* . (n.d.). Retrieved from <https://www.sea-vusouth.com/resort-map/>
17. Sea-Vu West . (n.d.). Retrieved from <https://www.sea-vuwest.com/>
18. Southern Maine Planning & Development Commission. (2021). *Community Profiles by Town* . Retrieved from SMPDC Southern Maine Planning & Development Commission: <https://smpdc.org/index.asp?SEC=D9FA12CB-109B-47CF-92E9-0833C811DBC2#3960D2BA-1087-4E02-A810-14657C737609>
19. *Stadig Campground* . (n.d.). Retrieved from <https://stadig.com/our-campground/>
20. *Summer Hill*. (n.d.). Retrieved from <https://www.summerhillrvpark.com/park-map/>
21. Thousand Trails. (n.d.). *Moody Beach RV Campground* . Retrieved from <https://thousandtrails.com/maine/moody-beach-rv-campground/>
22. Town of Wells . (2020). *Businesses: Condensed List* . Retrieved from <https://www.wellstown.org/DocumentCenter/View/4281/Campground-List?bidId=>
23. Town of Wells . (2020). *List of Lodging Facilities* . Retrieved from <https://www.wellstown.org/DocumentCenter/View/4280/List-of-Lodging-Facilities?bidId=>
24. United States Census Bureau . (2010, 2019 ). <https://www.census.gov>.
25. United States Department of Housing and Urban Development. (2011-2020). *Housing Unit Building Permits for Wells Town, ME York County* . Retrieved from State of Cities Data Systems (SOCDS) : <https://socds.huduser.gov/permits/>
26. *Wells Beach Resort* . (n.d.). Retrieved from <https://wellsbeach.com/sitemap.html>

## **Section 2 – Fresh Water Resources**

---

### **Watersheds**

Wells is divided into four major watersheds, the Little River, The Webhannet, the Ogunquit and the Works. The Little River Watershed is made up of two sub-basins, the Branch Brook Watershed and the Merriland River Watershed. Similarly, the Ogunquit Watershed contains two sub-basins, the Ogunquit River Watershed and the Stevens Brook Watershed.

Watersheds and the watercourses within them represent the natural drainage pattern that carries precipitation from the land to the Atlantic Ocean. This natural drainage system can be affected adversely by the following:

- reduction in the ability to accommodate stormwater through filling, channelization or siltation; or
- creating higher than natural stormwater flows as the result of increased impervious surfaces.

The 1990 Comprehensive Plan fully describes the characteristics of each watershed. Below is an updated summary.

#### **Little River Watershed**

This watershed includes both the Branch Brook Basin and the Merriland River Basin, which drain the northern portion of Wells. Branch Brook serves as the main water supply for the Kennebunk, Kennebunkport, and Wells Water District. Over the past 25-30 years there has been residential development in this area. The Merriland Basin remains in low-density development, although there is continued pressure for additional residential development.

#### **Great Works River Watershed**

This watershed drains the west central portion of the Town and includes Perkins Brook and West Brook, both of which are tributaries of the Great Works River in North Berwick. The Heath is the headwater of this watershed. Much of the Town's gravel extraction takes place within this watershed and there continues to be new residential development.

#### **Webhannet River Watershed**

This coastal watershed drains the east central portion of Wells through Depot Brook, Blacksmith Brook and other smaller tributary watercourses. This watershed includes most of the Town's coastal marshes and is also the most intensively developed including the Route 1, Route 109 and Route 9 Corridors. The Webhannet River originates near Bear's Den Road and continues about three miles to its estuary. On its way to the estuary, the Webhannet River now flows to the south of a new residential development (built along Clubhouse Rd) and through the Old Marsh Country Club and golf course. The portion of river through the golf course contains a vegetated buffer. Also, the DEP has mandated significant protection in the area near the Wells Transportation Center and where the Turnpike crosses the Crediford Brook. Over 8% of the Webhannet watershed is covered with impervious surfaces, the greatest percentage of all watersheds within Wells.

## Ogunquit River Watershed

This watershed incorporates two sub-basins, the Ogunquit River and Stevens Brook, and includes Green Brook and Bragdon Brook. It drains the southern portion of Wells. Much of the northerly divide is contiguous with Route 9/9B. The eastern part of the watershed is intensively developed along the Route 1 Corridor, while the western portion is relatively undeveloped with a scattering of residential uses.

## Surface Waters

The streams and rivers identified in the watershed section comprise the major freshwater surface waters in Wells. Hobbs Pond, an impoundment in the Merriland River, is the only sizeable pond solely within the Town. The Hobbs Pond dam is privately owned and the owner would legally be able to remove the dam, though there are no plans to do so. A second pond, Ell Pond, is smaller and straddles the Wells-Sanford town line.

As described in the previous Comprehensive Plan, the State of Maine has established a system of classifying the waters of the state into water quality classes from Class AA (the highest water quality) to Class C (the lowest water quality). Marine waters are classified into three categories from SA (the highest) to SC. Based upon this classification system, each designated water body should meet the standards for each category.

In Wells there are no Class AA water bodies. The freshwater sections of the Branch Brook and Merriland River are classified as Class A, meaning they are suitable for drinking water with proper treatment. The remaining streams and rivers are classified as Class B including the Webhannet River, Depot and Blacksmith Brooks, Stevens and Bragdon Brooks, the Ogunquit River and its tributaries including Green Brook and Perkins and West Brooks and their tributaries. All of Wells marine and estuarine waters are Class SB including the tidal portions of the Webhannet and Ogunquit Rivers and the Blacksmith, Depot, Stevens and Bragdon Brooks.

The Maine Department of Environmental Protection (DEP) monitors water quality throughout the state although individual towns may opt to create their own long-term water quality monitoring programs to expand upon monitoring by the DEP. Streams that are classified as threatened by the ME DEP indicate the stream unimpaired, but is subject to potential impacts of non-point source pollution. Streams classified as impaired indicate the stream does not support its designated use due to the quality of its water.

In its *State of Maine 2016 Integrated Water Quality Monitoring and Assessment Report*, Stevens Brook (ME0106000303\_624R01, Class B) has been listed as impaired by pollutants other than those listed in 5-B through 5-D therefore requiring a TMDL (although listed as a low priority). Other impaired streams which contain unimpaired headwaters in Wells such as West Brook (North Berwick), the Ogunquit River (Ogunquit) to Webhannet River (Wells), Little River (Wells) to Cape Arundel (Kennebunkport), are listed as impaired for various reasons.

To achieve the goals of the Clean Water Act, the EPA and each state have implemented a variety of programs to establish surface water quality standards, assess the condition of water, control

nonpoint source pollution, and protect source waters, estuaries, oceans, and wetlands. The State of Maine DEP is responsible for administering the Nonpoint Source (NPS) Priority Watersheds Program that was enacted into law in 1997 (5 MSRA 3331(7)) to develop a comprehensive watershed protection program. As part of this program in 1998 DEP conducted a Unified Watershed Assessment with the NRCS as part of the federal Clean Water Act. This assessment grouped Maine's major watersheds into four categories: Category 1—In Need of Restoration; Category II—Currently Meeting Water Quality Goals; Category III—Pristine/Sensitive Aquatic System Conditions administered by federal, state or tribal governments; or Category IV—Having Insufficient Data to Make and Assessment. The Piscataqua River Watershed, which includes the subwatersheds of Wells, has been ranked as a Category 1 Watershed in part because rivers and coastal estuaries are not attaining standards.

Depot Stream, Pope Creek, and the Unnamed Stream at I-95 Exit 19 tributary to Webhannet River are all listed as threatened due to highway access-related development (ME DEP, 2020). Highway access-related development indicates the stream is at high risk of future development within the watershed due to their proximal location to a highway exit (SMSWG, 2018).

Under the NPS Priority Watersheds program the Ogunquit and Webhannet River estuaries are priority water bodies due to elevated levels of bacteria, low dissolved oxygen, and areas closed to shellfish under certain conditions. In addition, Branch Brook is a priority stream because it is public drinking water supply that is threatened. Finally, the Great Works River below the Works River is in nonattainment and has low dissolved oxygen.

Based on US EPA funding, the Maine Healthy Beaches Program (MHB) was established to ensure that Maine's salt-water beaches remain safe and clean. Refer to the Marine Resources Appendix for information on the MHB program in Wells.

The percentage of impervious cover within a watershed may also be an indicator of expected water quality. Stormwater easily traverses impervious surfaces such as roofs, driveways, roadways, and parking lots and is quickly carried to adjacent surface waters rather than infiltrating into the ground. Studies have shown water quality degradation once impervious surfaces in a watershed exceed a 5-10% range (May et al., 1997; Center for Watershed Protection, 2003). Stormwater runoff from impervious surfaces can increase surface water temperature, increase sedimentation, and carry pollutants from the landscape such as bacteria, nutrients (from fertilizers and agricultural activities), and man-made substances (such as oils, greases, and soaps). Currently, all watersheds within Wells contain less than 10% impervious cover. It is noted that each stream and watershed are unique and other factors influence water quality besides sole impervious surfaces. Regardless, future development should follow low impact designs and contain stormwater management controls.

## **Groundwater Aquifers**

Groundwater is water existing within the pore spaces of the subsurface geologic material. Areas of deep sand and gravel are geologically referred to as stratified drift deposits that are capable of yielding significant quantities of water. The highest yielding aquifers identified in Wells can produce over 50 gallons per minute, which are rated as good to excellent potential by the Maine

Geological Survey. There approximately 5,346 acres of significant sand and gravel aquifers or just over 11% of the Town.

The most critical aquifer area in Wells is that associated with Branch Brook, the water source for the Kennebunk, Kennebunkport, and Wells Water District. This area extends from the Sanford town line almost to the Atlantic with an apparent break slightly west of the Meetinghouse Road/Route 9A area. This area has regulatory protection through the Aquifer Protection Overlay District in the Town Zoning Ordinance. It is likely that this feature is hydrologically connected to the brook and maintains its year-round flow. Additional aquifer areas in Wells are along the Wells-Sanford town line near Roger Bragdon Road and the Sanford line in the Quarry Road/Perry Oliver Road area.

Groundwater water level is recharged through precipitation and percolation. Climate change projections for Maine indicate precipitation is increasing in both frequency and intensity (Fernandez et al., 2020). Therefore, if infiltration of stormwater can be maintained (infiltration does not occur through impervious surfaces), it is expected that groundwater levels in Maine will either be maintained or increase with all other factors set aside (i.e. withdrawal rates, evaporation of surface waters, etc.).

## **Private Wells**

In June of 2021, there were a total of 3,296 year-round residential accounts and 1,493 seasonal residential accounts with the KKW Water District in the Town of Wells. With about 4,789 housing units served by municipal water, this assumes there are roughly 4,197 permanently occupied homes in the Town that are on private well systems. As of April 2020, the Bedrock Well Database, housed by the Maine Department of Agriculture Conservation & Forestry, has record of 786 domestic wells reported to the Maine Geological Survey in the Town of Wells. This dataset is built on an original survey of well drillers in the 1970s, a voluntary well driller reporting program through the mid-1980s, and the existing mandatory reporting program where well drillers submit new well information. Of the 786 reported wells, 766 are bedrock wells, 14 are gravel wells, 1 is an overburden well, and 5 are unidentified. As such, it likely undercounts the extent of private wells in the Town. Since the overwhelming majority of these private wells do not draw their water from sand and gravel aquifers, there is no Town protection of the primary water source for more than half of its households.

Public Water Systems (PWS) in Wells can source water from either surface water or groundwater resources. There are currently 20 sources of PWS in Wells that are classified as one of three types: Community, Non Community, and Non-Transient, Non Community. There are 5 community PWS, 12 Non Community PWS, and 3 Non-Transient, Non-Community PWS. The risk of each groundwater source for containing acute contaminants can be determined by following the matrix table provided in the Maine Source Water Assessment Program Final Source Assessment Report (ME CDCP, n.d.)

Groundwater in wells is maintained when the rate of recharge is equal to the rate of withdrawal. During times of drought, when recharge is low, or times of overuse, when withdrawal rates are high, groundwater levels in wells decrease. These decreases must be monitored to avoid overuse

of the aquifer, especially when close to the interface of fresh and salt water. Saltwater intrusion occurs when too much freshwater is withdrawn from the aquifer, saltwater within the ground is pulled landward to fill the deficit and then supplies saltwater to the well. Wells should keep this in mind for the safety of private well owners as the possibility of saltwater intrusion may increase as sea levels continue to rise from climate change.

## **Analysis**

Wells has many surface water and groundwater resources that need to be managed to ensure the health and safety of Wells' residents. The following observations need to be considered for recommendations and strategies to achieve the Town's goals for water resources.

1. There are several mapped sand and gravel aquifers in Wells. The most important of these are the two aquifer areas associated with Branch Brook, the Town's municipal water supply. The Town should seriously consider if these aquifers need additional protection to preserve the quality and quantity of the groundwater. In addition, consideration should be given to proper management of the remaining aquifers.
2. Through the state's NPS program there are several threatened watersheds and associated rivers. The Town will need to consider strategies to enhance the quality of these surface water resources and to maintain the quality of the remaining surface waters. It will be necessary to minimize non-point pollution to the Town's surface waters. Wells should review the effectiveness of performance standards that control stormwater runoff and erosion in order to protect the Town's freshwater and saltwater resources.
3. Many existing homes and businesses in Wells, including a large share of recent and expected future development, are on private wells that draw water from groundwater sources that are not part of sand and gravel aquifers. The Town needs to look at ways to protect water quality and quantity on these individual systems.
4. The Ogunquit and Webhannet River estuaries have been identified by the Maine Department of Environmental Protection as priority water bodies, due to indicators that show water quality degradation. The Town needs to protect these two threatened estuaries.

## **Data Sources and References**

1. Kennebunk-Kennebunkport Wells Water District
2. 2016 Comprehensive Plan (Not Adopted): <https://www.wellstown.org/776/2016-Comprehensive-Plan-Re-Write-Not-Ado>.
3. Beginning with Habitat Guidebook, 2012. (Maine Depart. of Inland Fisheries and Wildlife Beginning with Habitat Program)
4. Aquifers - Source is the Maine Geological Survey.

5. Center for Watershed Protection, 1997. "Impacts of Impervious Cover on Aquatic Systems" *Watershed Protection Research Monograph No. 1*. <https://owl.cwp.org/mdocs-posts/impacts-of-impervious-cover-on-aquatic-systems-2003/>.
6. May, C., R. Horner, J. Karr, B. Mar and E. Welch. 1997. "Effects of Urbanization on Small Streams in the Puget Sound Lowland Ecoregion." *Watershed Protection Techniques* 2(4): 483-494.
7. ME CDCP, n.d. "Maine Source Water Assessment Program Final Source Assessment Report." Maine Center for Disease Control and Prevention, Drinking Water Program.
8. ME DEP, 2018. "2016 Integrated Water Quality Monitoring and Assessment Report." Maine Department of Environmental Protection. [https://www.maine.gov/dep/water/monitoring/305b/2016/28-Feb-2018\\_2016-ME-IntegratedREPORT.pdf](https://www.maine.gov/dep/water/monitoring/305b/2016/28-Feb-2018_2016-ME-IntegratedREPORT.pdf).
9. ME DEP, 2020. "Nonpoint Source Priority Watersheds List STREAMS." Maine Department of Environmental Protection. [https://www.maine.gov/dep/land/watershed/nps\\_priority\\_list/NPS%20Priority%20List%20-%20Streams20.pdf](https://www.maine.gov/dep/land/watershed/nps_priority_list/NPS%20Priority%20List%20-%20Streams20.pdf).
10. SMSWG, 2018. "SMSWG Meeting Notes." Southern Maine Stormwater Working Group. Nov. 28, 2018. Eliot Town Hall Select Board Chambers. [https://smswg.files.wordpress.com/2018/12/MeetingNotes2018\\_011\\_28.pdf](https://smswg.files.wordpress.com/2018/12/MeetingNotes2018_011_28.pdf).
11. Fernandez, I., S. Birkel, C. Schmitt, J. Simonson, B. Lyon, A. Pershing, E. Stancioff, G. Jacobson, and P. Mayewski. 2020. Maine's Climate Future 2020 Update. Orono, ME: University of Maine. [climatechange.umaine.edu/climate-matters/maines-climate-future/](http://climatechange.umaine.edu/climate-matters/maines-climate-future/)

## **Section 3 – Critical Natural Resources**

---

### **A. TOPOGRAPHY, SLOPE AND SOILS**

#### **Topography**

Wells is part of the coastal plain of the New England physiographic region, which is characterized by low relief, poorly developed drainage systems and a mantle of glacial materials in the form of till and large quantities of sand and gravel. The Town rises gently and gradually from east to west. Elevations rise from sea level to approximately 360 feet. The marsh systems along the coast within the Wells National Estuarine Research Reserve are at or near mean sea level. The Tatic Hills near the South Berwick border are the highest elevation at approximately 360 feet.

#### ***SLOPE***

Slope affects the capability of land for development. The slope or steepness of the land is defined by the change of elevation over horizontal distance. For example, a 10-foot rise within 100 feet is a 10% slope. Slopes in the 3% to 8% range are generally considered to offer the fewest restrictions to development. Typically, construction costs of development increase with slope. Slopes of 0-3% may present drainage problems.

Slope is important for planning purposes for several reasons. The increase in slope corresponds to the potential increase for surface runoff and erosion. The soil depth is also thinner as slopes increase, thereby decreasing the capacity of the land to filter septic system effluent in areas that lack public sewer services. The Maine State Plumbing Code does not allow installation of septic systems on slopes greater than 20%. Private septic systems are most common within the Town of Wells, as many homes are not served by public sewer. The sewer system services coastal areas located east of the Turnpike.

In Wells, like the other coastal communities in Southern Maine, the slope is generally between 0% and 8%. The few areas with slopes steeper than 15% primarily occur along river and stream corridors, such as along Branch Brook in the northern edge of the Town, in areas around the Tatic Hills in the northwestern area of the Town near South Berwick, or coastal waterfronts. There are approximately 1,163 acres of slopes greater than 15%, or about 3% of Wells' land area. Although these steep slope areas may present limitations, lack of adequate slope to promote proper drainage is of more concern.

#### ***SOILS***

The soils in Wells have developed over time from the interaction of climate, vegetation, topography and surficial materials. Since much of the surface materials of Wells are underlain by marine clays and glacial till, many of the soils tend to be moist and/or stony with areas of high-water table, shallow ledge or ledge outcroppings. Where there is sand and gravel or stratified drift, the

soils tend to be more sandy and gravelly and better drained. Hydric soils (also referred to as wetland soils) tend to be found in low spots associated with surface water features or in areas underlain by silt and clay deposits throughout the Town. Soil types are from the Soil Survey Geographic Database from the United States Department of Agriculture Natural Resource Conservation Service (spatial version 5, Sep 16, 2019). This database identifies 36 soil series in Wells.

### ***SOIL ASSOCIATIONS***

There are six general soil associations in Wells. A soil association is a group of soils or miscellaneous areas geographically associated in a characteristic repeating pattern, inventoried in the U.S. General Soil Map (last updated in 2016). It should be noted that the soil associations for Wells describe very broad geographic regions that have similar soil-landscape relationships and should only be used to gain a general idea of the nature of soils and landscapes within the Town. The smallest delineation is typically several hundred acres in size and has only minimal value for making land use decisions at the Town wide level.

1. The Ipswich-Groveton-Beaches Association, located along the coast area of Wells.
2. The Naumburg-Croghan-Adams Association, located throughout central Wells.
3. The Scantic-Lamoine-Buxton Association, located in north central Wells.
4. The Sebago-Croghan-Colton-Adams Association, located in central Wells and along the town northern border.
5. The Skerry-Lyman-Hermon Association, located on the southern border of Wells (minimally present within the Town).
6. The Tunbridge-Lyman-Abram Association, located in south central Wells.

### ***PRIME FARMLAND SOILS***

The U.S. Department of Agriculture defines prime farmland as the land that is best suited to producing food, feed, forage, fiber, and oilseed crops. It has the soil quality, growing season, and moisture supply needed to produce a sustained high yield of crops while using acceptable farming methods. Farmland of statewide importance is land for the production of food, feed, fiber, forage, and oilseed crops that does not meet criteria for prime farmland. Although potentially important for agriculture, farmland of statewide importance tends to have more limitations, such as slope or the need to be irrigated or drained in order to be suitable.

Prime farmland produces high crop yields with the least amount of external input. Prime farmland is a valuable, limited commodity not only in Wells, but in many southern Maine communities. The characteristics that make these soils suitable for agriculture also make them suitable for development.

The Town of Wells has approximately 412 acres of soils series rated as prime farmland soils by the Natural Resource Conservation Service of York County in Wells, including Allagash very fine sandy loam, Madawaska fine sandy loam, and Skerry fine sandy loam. The Town of Wells has approximately 10,520 acres of soil series rated as farmland of statewide importance, including Adams loamy sand, Allagash very fine sand loam, Buxton silt loam, Colton gravelly sand loam, Croghan loamy fine sand, Elmwood fine sandy loam, Hermon sand loam, Lyman loam,

Podunk and Winooksi soils, and Scio silt loam (soils classified as both prime farmland and farmland of statewide importance are differentiated based on slope).

Prime farmland soils are found in small concentrations west of Route 9A in Wells Branch, along West Brook near Roger Bragdon Road and extending to the town line with North Berwick and Sanford. Farmland of statewide importance is also present in these areas, as well as along the costal marsh area along Route 1, and along Branch Brook in northern area of the town. Naumberg sand is also present in large areas of the town, which can be productive, but requires draining and irrigating. This soil series is located in the following areas—between Route 1 and the Turnpike, the Burn Mill area west of the Turnpike, along Branch Brook and near the Sanford town line.

### ***FORESTLAND PRODUCTIVITY BY SOILS***

The Natural Resource Conservation Service defines prime forest land as having soils which are capable of growing wood at the economic productive growth rate for a given tree species. Forestland productivity is based on the total yield of wood per hectare of mature trees and indicates the potential productivity of the soils for wood crops. The volume of wood fiber is the yield likely to be produced by the most important tree species. This volume is expressed for the most important tree species in each soil series as cubic feet per acre per year and indicates the amount of fiber produced in a fully stocked, even-aged, unmanaged stand. In the Town of Wells, 20 soil series have forestland productivity ratings, indicating these soils have the potential productivity for wood crops. Management problems such as erosion hazard, equipment limitations, or seedling mortality are not factored in when calculating the productivity of a soil.

### ***SOIL SUITABILITY FOR DEVELOPMENT***

The characteristics of an individual soil are important in determining its suitability for various types of uses. The soils in Wells have been rated by the Natural Resource Conservation Service for suitability for development and installation of septic systems. One class of soils is highly unsuitable for either activity—hydric soils. All of the information in this section was compiled by a countywide survey and presents an incomplete picture of soil suitability. This information should therefore not be used for site planning purposes. However, it does provide the best available overview of soil suitability in Wells.

#### *Hydric Soils*

Hydric soils are soils that formed under conditions of saturation, flooding, or ponding long enough during the growing season to develop anaerobic conditions in the upper part (as defined by the National Technical Committee for Hydric Soils). Hydric soils are one of the three essential characteristics of wetlands (along with hydrophytic vegetation and wetland hydrology). Hydric soils include all poorly and very poorly drained soils often associated with marine silts and clays including muck, peat, swamps, and marshes. Within Wells, soil series classified as hydric include Biddeford mucky peat, Brayton and Westbury fine sandy loams, Chocorua peat, Naumberg sand, Raynham silt loam, Rumney fine sandy loam, Saco mucky silt loam, Sebago peat, Pemaquid, Todds point, and Damariscotta soils, and Vassalboro peat. The water table is at or

near the surface 5 to 9 months of the year. Hydric soils in wells are located in the following general areas:

- the tidal marshes east of Route One;
- large portions of the freshwater wetland area west of 9B running northerly to the railroad;
- a large portion of the area bounded by Route 9, Route 109 and Bragdon Road, including the Heath;
- the area west of the CMP right-of-way south of Route 109 and running to the Sanford town line; and
- along watercourses such as the Ogunquit River, Merriland River, Hobbs Brook, and the Little and Webhannet Rivers.

Hydric soils in Wells comprise a large portion of the Town—15,997 acres or 43% of Wells. The large area of hydric soils is a major limiting factor for growth and development in Wells.

### *Building Site Development Suitability*

The National Resource Conservation Service has developed a rating system for (1) dwellings and small commercial buildings, and for (2) roads and streets, shallow excavations, and lawns and landscaping based upon the capability of each soil type for septic systems, home construction and road/utility construction. Rating class terms indicate the extent to which the soils are limited by all of the soil features that affect building site development, such as slope, flooding, depth to saturated zone, and shrink-swell. Ratings range from “not limited” to “very limited”.

In Wells, soil series ranked as “very limited” for dwellings and small commercial buildings include soils that are greater than 15% slope, hydric soils such as Biddeford mucky peat or Chocoma peat due to ponding, rocky soils that have short depths to bedrock such as Lyman loam, and silt-loam soils that experience shrink-swell, such as Scantic silt loam or Buxton silt loam. Soils series ranked as “very limited” for lawns and landscaping, local roads and streets, and shallow excavations include sloped land greater than 8% for shallow excavations due to unstable excavation walls, drought-likely soils for lawns and landscaping such as Adams loamy sand, soils that experience frost action for roads (many soils series experience frost action), and soils with low depths to saturated zones.

## **B. WETLANDS**

Wetlands are found throughout Wells. Wetlands can control erosion, store flood waters, recycle nutrients, filter pollutants, and recharge ground water. They provide open space and wildlife habitat. They are some of Maine’s most productive areas, providing food and habitat for a wide variety of fish, animal, and bird species.

Wetlands are defined by the Environmental Protection Agency (EPA), Army Corps of Engineers (COE), and the State of Maine as:

*Those areas that are inundated or saturated by surface groundwater at a frequency and duration sufficient to support, and that under normal circumstances do support, a prevalence of vegetation typically adapted for life in saturated soil conditions. Wetlands usually include swamps, marshes, bogs, and similar areas. (EPA, 40CFR 230.3 and COE, 33 DFR 328.3)*

Most wetlands can be identified by three characteristics—the presence of: 1) hydrophytic plants, 2) hydric soils, and 3) wetland hydrology (hydrologic characteristics of areas that are inundated or have soils saturated to the surface at some time during the growing season (U.S. Army Corps of Engineers, 2012). Hydric soils are defined by the National Technical Committee for Hydric Soils as soils that formed under conditions of saturation, flooding, or ponding long enough during the growing season to develop anaerobic conditions in the upper part.. Wetlands also have water present at or near the surface for one week or more during the growing season. Wetlands perform valuable natural functions and should be considered a severe constraint to development.

### **TYPES OF WETLANDS**

There are a number of types of wetlands in Wells. Although there are several wetland classification systems, the State of Maine has identified and mapped wetlands through the National Wetland Inventory, which includes the Town of Wells. Under this system the most common types of wetlands in Wells are:

<b>Wetland Type</b>	<b>Area (acres)</b>
Estuarine and Marine Deepwater	9,884*
Estuarine and Marine Wetland	1,837
Freshwater Emergent Wetland	357
Freshwater Forested/Shrub Wetland	6,849
<b>Total**</b>	<b>18,927</b>
<i>*Estuarine and marine deepwater wetland acreage includes ocean deepwater classified as wetland, which includes coastal ocean waters within the Wells town boundary that extends approximately three miles from the inland boundary.</i>	
<i>**This table does not include freshwater pond, riverine, or lake wetland types, which are included in the National Wetland Inventory but are discussed in the Surface Waters section of this appendix.</i>	

#### *Freshwater Forested/Shrub Wetland*

Freshwater Forested and Shrub Wetlands include palustrine forested and palustrine shrub wetlands, and can be characterized generally as woody wetlands, forested swamps, and shrub bogs. Comprising approximately 6,849 acres within Wells, this category is the largest in Wells, and is found throughout the town, and in large areas between the turnpike and south of Route 109 and north of Route 9B. More specifically, palustrine forested wetlands are wooded swamps that generally occur along sluggish streams, on flat uplands, and in shallow lake basins or potholes. Tree species common in Maine’s wooded swamps include tamarack, arborvitae, black spruce, balsam fir, red maple, and black ash. The floor of coniferous swamps usually have a thick carpeting of

mosses. Deciduous swamps often support duckweeds, smartweeds, and other herbaceous vegetation. The palustrine shrub wetland type is usually characterized by dense growth of alders, winterberry, highbush blueberry and species of viburnum. Shrub swamps occur primarily along sluggish streams, or as inclusions within forested wetlands. Alder and dogwood predominate in the drier areas; willow, buttonbush, and sweet gale characterize wetter sites.

#### *Freshwater Emergent Wetland*

Freshwater emergent wetlands are herbaceous marsh, fen, swale, or wet meadow wetlands, and include palustrine wetlands. There are approximately 357 acres of freshwater emergent wetlands in the Town of Wells. More specifically, palustrine emergent wetlands are non-tidal marshes characterized as non-woody plants that may be at least temporarily flooded at the base. Bulrushes and sedges are examples of this type of vegetation. Palustrine emergent marshes tend to be adjacent to the palustrine forested wetlands.

#### *Estuarine and Marine Wetland*

Estuarine and Marine Wetland includes vegetated and non-vegetated brackish and saltwater marsh, shrubs, beach, bar, shoal, and flat wetland type. There are approximately 1,837 acres of estuarine and marine wetland within Wells, located east of Route One. This wetland type is dominated by salt marsh and is an extremely productive ecosystem. These marshes are generally flat with often intricate drainage channels and creeks, lined by small cliffs or ridges and dotted with pools and salt panes. The marshes provide a high-quality habitat for many species of birds including migratory raptors, shorebirds, wading birds, gulls, terns and ducks.

#### *Estuarine and Marine Deepwater Wetland*

Estuarine and Marine Deepwater wetlands are open water estuary, bay, sound, or open ocean wetlands. Within the Town of Wells, there are approximately 9,884 acres of this wetland type. This includes ocean deep-water classified as wetland, which includes coastal ocean waters within the Wells town boundary that extends approximately three miles from the inland boundary. Eelgrass meadows form in marine and estuarine coastal aquatic areas and provide an important habitat for juvenile fish, invertebrates, and settlement of some shellfish larvae. Eelgrass is not currently mapped in Wells.

### ***WETLANDS OF SPECIAL SIGNIFICANCE***

Wetlands of special significance include: any coastal wetland or wetland within 250 feet of a coastal wetland, a wetland within 250 feet of a great pond, a wetland with at least 20,000 square feet of aquatic marsh vegetation or open water, a wetland located within 100-year flood zone, or a wetland that contains significant wildlife habitat, any wetland part of peatlands not previously mined, and any wetland within 25 feet of a river, brook, or stream.

Within the Town of Wells, mapped wetlands with characteristics of Wetlands of Special Significance include:

- The town’s extensive coastal wetlands, including the approximately 1,343 acres of estuarine and marine wetlands located within between the coast and Route 1.
- Approximately 3,193 acres of wetland within the 100-year flood zone, located primarily within the coastal wetlands east of Route 1 and within the large wetland complex between Route 9 and Bragdon Road, between Bald Hill Road and the Sanford town border, and in the wetland complex in the upper reaches of the Webhannet River.
- Wetland areas within Wells that co-occur with mapped significant wildlife habitat including candidate deer wintering areas, inland waterfowl and wading bird habitat, shorebird areas, tidal waterfowl and wading bird habitats, significant vernal pools, and other valuable wetland habitat for wildlife.

In Maine, wetlands and other natural resources are regulated under the Natural Resources Protection Act [38 MRSA, Sec. 480-A-S] and the State's Mandatory Shoreland Zoning Act). The Natural Resources Protection Act, which is administered by the Maine Department of Environmental Protection (MDEP), also regulates activities in or adjacent to surface water bodies, coastal sand dunes, significant wildlife habitat and fragile mountain areas. The level of regulation is based upon the amount of the resource area that may be impacted by any given activity—the more the impact, the higher level of regulatory review and scrutiny. At present, the Town has identified certain large wetland areas as part of its Resource Protection District and defined them in the Land Use Ordinance for purpose of regulation. A more thorough documentation of wetland location, type and value would provide the basis for a more systematic approach to wetland management and protection.

### ***THREATS TO WETLANDS***

In addition to their value for flood storage, wildlife habitat and groundwater recharge, wetlands also filter pollutants and sediment from the environment. However, their filtering capacities can be exceeded. Pollution and sediments that discharge into productive wetlands or estuaries can have an adverse impact on habitat and shellfish beds. Since wetlands are often part of a larger ecosystem, if their functional values are impacted, the effect may be felt in other parts of the ecosystem. In Wells, coastal flooding, sea level rise, failing septic systems, storm water from impervious surfaces and non-point pollution from roads, parking lots, lawns, and fields pose the greatest threat to wetlands.

#### *Coastal Flooding and Sea Level Rise*

Coastal flooding heavily impacts tidal wetland systems and freshwater wetlands. Estuarine wetlands, marine wetlands, and adjacent freshwater wetlands will be increasingly impacted by

coastal flooding as there is increased daily tidal flooding of tidal marsh systems. Increased flooding may reduce Wells's extensive coastal marsh system's flood storage capacity during storm events, which may be partially offset by inundation of freshwater wetlands.

Changes in daily tidal condition and seasonal high tides from sea level rise will also affect the stability of marsh systems and their ability to sustain surface elevations that keep pace with rising water levels. Marsh systems can either disappear under rising sea levels or migrate inland, or both. In developed areas where there is no space for natural habitat to retreat or migrate inland, marshes may disappear. Except for the Rachel Carson National Wildlife Refuge Upper Wells Division, the coastal marsh system in Wells is in close proximity to development and built landscapes such as roads, buildings, and utilities that will prevent the marsh system from migrating inwards.

High water levels from sea level rise will drown salt marshes, convert salt marshes into mudflats, and convert mudflats into subtidal zones. Sedimentation from storms may affect habitat that lies behind beaches and smother shellfish beds. Saltwater intrusion may change freshwater wetlands to brackish wetlands, which may impact the surrounding habitat as well as the Webhannet River, Pope Creek, Depot Brook, and Blacksmith Brook that outlet into the estuary. Changes in salinity will affect coastal plants and animals. Furthermore, changing water levels may impact where fish and waterfowl breed. Along with sea level rise, groundwater levels will rise and cause freshwater inundation at topographic low points that are currently dry.

Furthermore, wetlands provide a wealth of habitat that may be compromised by coastal flooding. Habitat and species loss in wetlands and marsh systems due to coastal flooding will likely be greater in developed areas where there is no space for natural habitat to retreat or migrate inland. Hardened structures built to defend buildings will alter natural systems and prevent habitat and species from migrating inward, affecting near shore ecosystems. For example, dunes will disappear when they do not have a natural path to retreat, and rare species such as Piping Plover may be affected by habitat loss. Sea level rise will also alter the function of coastal habitats such as salt marshes and estuaries, habitat availability, and timing of nesting and migration for seabirds.

### **C. SIGNIFICANT WILDLIFE AND FISHERIES HABITAT**

The availability of high-quality habitat for fish and wildlife is essential to maintaining an abundant and diverse population for both ecological and sporting purposes. Wells has a number of areas that offer quality habitat for a variety of species.

The Maine Department of Inland Fisheries and Wildlife (IF&W) is responsible for assessing the value of, and monitoring, wildlife habitats in Wells. IF&W has identified areas of special concern because of their importance as wildlife and fish habitat and as recreational resources. The Maine DEP is responsible for regulating activity in or adjacent to areas that contain significant wildlife habitat.

Beginning with Habitat (BwH), a collaborative program of federal, state, and local agencies and non-governmental organizations, is a habitat-based approach to conserving wildlife and plant

habitat on a landscape scale. The goal of the program is to maintain sufficient habitat to support all native plant and animal species currently breeding in Maine.

### ***SIGNIFICANT WILDLIFE HABITAT***

The State of Maine has two programs for the direct protection of wildlife habitat—the Natural Resources Protection Act (38 MRSA, Sec. 480-A-S) and Maine Endangered Species Act (MESA, 12 MSRA, Sec. 7751-7758). Wells has Essential Wildlife Habitat that are currently or historically providing habitat essential to the conservation of endangered or threatened species as directed by MESA. Mapped Essential Wildlife Habitat within Wells includes approximately 181 acres of Piping Plover habitat, located in the coastal areas of the town at the mouth of the Little River and Laudholm Beach, as well as at Ogunquit Beach and the mouth of the Ogunquit River. The Town of Wells also has Significant Wildlife Habitats, as defined by the Natural Resource Protection Act, including:

- habitats for State or Federally listed Endangered and/or Threatened species;
- high and moderate value deer wintering areas and travel corridors;
- high and moderate value waterfowl and wading bird habitats, including nesting and feeding areas;
- shorebird nesting, feeding, and staging areas;
- significant vernal pools; and
- shellfish areas

These are further described below.

1. *Habitat for State or Federally Listed Endangered or Threatened Species*

This includes habitats for Endangered or Threatened Species, other than bald eagle, roseate tern, piping plover, and least tern nesting areas that are identified as “Essential Wildlife Habitat”, discussed above. Habitat for Endangered and Threatened Species within Wells include the coastal marsh system east of Route 1, areas where Stevens Brook and Bragdon Brook enter the coastal marsh system in the southeast area of Wells, the area between Green Brook and the South Berwick town border in the southwest of Wells, Ogunquit River, Ogunquit Beach, Laudholm Beach and the Little River Area in the northeast of Wells, and the Wells Beach/Drakes Island Beach area.

2. *Deer Wintering Areas*

During the winter months deer herds tend to migrate to wintering yards that are typically composed of softwood forests. Deer Wintering Areas in Wells are located in the four following areas of Wells:

- northwest of Bald Hill at the Sanford town line;
- along the Webhannet River between the railroad and Route 9B west of the Turnpike;
- The Heath bounded by Bragdon Road, Swamp John Road, Route 9, and Route 109; and
- in the Coles Hill Road area parallel to the Turnpike.

3. *Waterfowl and Wading Bird Habitat*

Waterfowl habitat includes areas used for breeding, migration, and wintering. Nesting habitat includes dense, emergent, herbaceous or shrubby cover for seclusion, concealment, and protection from predation. The Natural Resources Protection Act identifies both inland waterfowl and wading bird habitat and tidal waterfowl and wading bird habitat as Significant Wildlife Habitat. Inland waterfowl and wading bird habitat includes freshwater breeding, migration, feeding, and wintering waterfowl or wading bird habitat and documented habitat locations are mapped by the Department of Inland Fisheries and Wildlife. Mapped areas are present in Wells in the wetland area of West Brook between Quarry Road and Bragdon Road, off of Bragdon Road adjacent to Sherridge Lane, and in a wetland complex between Hiltons Lane and Green Road. There are approximately 360 acres of inland waterfowl and wading bird habitat within the Town of Wells.

Tidal waterfowl and wading bird habitat includes breeding, migrating/staging, or wintering areas for coastal waterfowl or breeding, feeding, loafing, migrating, or roosting areas for coastal wading birds, and documented habitat locations are mapped by the Department of Inland Fisheries and Wildlife. Tidal waterfowl and wading bird habitats include aquatic beds, eelgrass, emergent wetlands, mudflats, seaweed communities, and reefs. Within Wells, there are approximately 3,951 mapped acres of tidal waterfowl and wading bird habitat, located in the coastal marshes east of Route 1 and along the coastline.

4. *Shorebird Nesting, Feeding and Staging Areas*

Shorebirds are a closely related group of species including sandpipers, plovers and dowitchers. Shorebird habitat includes coastal staging areas that provide feeding habitat like tidal mud flats or roosting habitat like gravel bars or sand spits for migrating shorebirds. Documented habitat locations are mapped by the Department of Inland Fisheries and Wildlife. In Wells, mapped Shorebird areas are located along the coastline, including at along Moody and Ogunquit Beach, Wells Beach, Wells Beach South near Fisherman's Cove, Laudholm Beach, and the Webhannet River salt marsh pannes adjacent to Harbor Road. There are approximately 316 acres of identified shorebird areas within the Town of Wells.

5. *Significant Vernal Pools*

Vernal pools are characterized by a pool or depression used for breeding by amphibians and other indicator species and 250 feet of critical terrestrial terrain beyond the spring or fall high water mark. These vernal pools lack predatory fish and a permanently flowing inlet or outlet and are of natural origin. There are 21 mapped significant vernal pools within the Town of Wells, all of which are located inland of Route 1. The majority of the mapped pools are located in the northern area of the town, in the general vicinity of Branch Brook, Hobbs Brook, and the upper Merriland River.

6. *Shellfish Areas*

Shellfish areas include softshell and hard clam resources and are presently mapped in Wells estuary where the Webhannet River, Pope Creek, Depot Brook, and Blacksmith Brook outlet into estuarine waters. Shellfish areas are also mapped on the coastline off of Moody Beach and Drakes Island Beach. Section 4, Marine Resources, provides additional information on shellfishing areas.

## ***NATURAL RESOURCE CO-OCCURRENCE***

The co-occurrence of natural resources represents the concentration of selected environmental asset data layers overlaid on the Town of Wells. The purpose is to highlight relative conservation values which can aid in planning efforts. Natural resource layers accounted for include rare and exemplary natural communities, rare plants, endangered species, significant wildlife habitat, riparian zone and water resources, and undeveloped habitat blocks. Areas within Wells that are valued highest in co-occurrence of natural resources, generally indicating high natural resource value, include (but are not limited to):

- The coastal marsh system east of Route 1
- The outlet and associated marsh system of the Little River along the Wells town boundary with Kennebunk
- The Heath, located between Route 9, Route 109, and Bragdon Road,
- The Wells Barrens, located in the north of Wells adjacent to the Kennebunk Plains.

## ***HABITAT BLOCKS AND EXEMPLARY NATURAL COMMUNITIES***

### *Habitat Blocks*

Within Wells, there are approximately 20,637 acres of undeveloped habitat spread over 60 blocks of land. Undeveloped habitat blocks are considered land outside of a 250-500 foot buffer around roads and developed areas. Undeveloped natural areas are likely to provide core habitat blocks that provide relatively undisturbed habitat conditions required by many of Maine's species.

### *Rare Plants and Exemplary Natural Communities*

The Maine Natural Areas Program (MNAP), a program of the Maine Department of Conservation, maintains information on the status and location of rare plants and exemplary natural communities in Maine. Because of the rarity and sensitive nature of many of the plants and natural communities the MNAP keeps records on, information on the location of the resources is general in nature. MNAP encourages landowners considering development in areas identified as containing rare plants to check with MNAP for more specific site locations, or to conduct a field survey. In many instances, the plant or community will not be present where the development is contemplated, or the proposed development will not impact habitat and no change of plans will be necessary.

MNAP ranks the rarity of a plant or natural community on a scale of 1 to 5 (based on the frequency of sightings or occurrences), on both a state and global basis with 1 being the rarest and consisted critically imperiled in Maine. Within the Town of Wells, rare plants ranked as 1 include the Beach Plum, Chestnut Oak, Dwarf Glasswort, Flowering Dogwood, Hair Boneset, Indian Grass, Northern Blazing Star, Pitch Pine, Sandplain Grassland, White-topped aster, and Wild Coffee. Plants or communities that have obtained status as an endangered or threatened species at either the state or federal level are also noted. Within Wells, this includes American Sea-bite, Beach plum, Blunt-lobed grapefern, Chestnut Oak, Creeping Spike-moss, Flowering Dogwood, Hairy Boneset, Indian Grass, Northern Blazing Star, Slender Blue Flag, Spotted Wintergreen, Spreading Sedge, Summer Grape, Upright Bindweed, White-topped Aster, and Wildlife Coffee.

Rare plants and exemplary natural communities are located throughout Wells, especially in the coastal marsh system east of Route 1, the Heath, and the Wells Barrens.

#### *Focus Areas of Statewide Ecological Significance*

Focus areas of statewide ecological significance have been designated based on exceptionally rich concentrations of rare species and natural communities and high quality common natural communities, significant wildlife habitats, and their intersection with large blocks of undeveloped habitat. These non-regulatory areas were identified by MNAP and the IF&W biologists and are intended to draw attention to these special places and for use as a planning tool for landowners, conservation entities, and towns. Focus areas, unlike some other habitat values, are tied to specific environmental settings and are not geographically transferable. They warrant place-specific conservation attention through a variety of methods ranging from conservation land acquisition to focused implementation of best management practices. There are three Focus Areas in Wells:

- The Wells and Ogunquit Marsh system is the second largest salt marsh complex in Maine and includes large areas of undisturbed habitat that supports rare and exemplary natural communities. In addition, it is home to several rare, threatened, and endangered species.
- The Kennebunk Plains and Wells Barrens in northwestern Wells is a unique barrens complex that was formed by the melting glaciers about 14,000 years ago. This area supports high-quality examples of natural communities including sandplain grassland, pitch pine-scrub oak barrens, pitch pine-heath barrens, and red maple alluvial swamp forests.
- Mount Agamenticus in southern Wells is one of the largest remaining expanses of undeveloped forests in coastal New England. The uplands and wetlands around Mt. Agamenticus are home to 12 animal species and 21 plant species considered rare in Maine.

### **D. SCENIC AND COASTAL AREAS**

Scenic and Coastal Areas are described in two other places in the Inventory:

- Section 4, Marine Resources
- Section 8, Land Use

### **E. FLOOD HAZARDS**

Flooding is the most significant natural hazard facing Wells. The Town's dense development along its thin barrier islands, low-lying coastal areas, and extensive tidal wetlands and tidal rivers make it especially vulnerable to flooding. Coastal flooding threatens public health and safety, putting transportation corridors, evacuation routes and provision of emergency services at risk; disrupts economic activity through lost business and reductions in tourism; reduces property values; and imperils municipal revenue and budgets.

Floodplains are defined as any land area susceptible to being inundated by floodwaters from any source. They are usually low-lying, mostly flat areas adjacent to rivers, streams, ponds, and the ocean that are periodically covered by water or waves during periods of rain, high winds, storm surge, or snowmelt. Coastal flooding is generally attributed to high wind and wave action caused by storm activity. Coastal flooding is also impacted by episodic and long-term increases in relative sea level. In the last decade, high tide flooding, or nuisance flooding, in southern Maine occurred 4 times more frequently than the 100-year average as a result of higher sea level. The Federal Emergency Management Agency (FEMA) has produced a map, called Flood Insurance Rate Map (FIRM), of the 100-year floodplain in Wells. Shown on the map is the area that has a 1% chance of being flooded during any year, also called the 100-year flood. Also plotted are the 500-year, or 2% annual chance, floodplain and “V” or velocity zones that are subject to inundation by the 1%-annual-chance flood event with additional hazards due to storm-induced velocity wave action.

Improper use, filling, and development within the floodplain creates the potential for property damage, increased flooding, and downstream contamination. The floodplain should be considered a severe constraint to development. The likelihood of severe property damage is high in floodplains of rivers and ponds with large drainage areas as well as along coastal areas exposed to storm surge, waves, and increases in sea level.

Future sea level rise and more intense and frequent precipitation events driven by climate change will increase the severity of local flood hazards for Wells. Sea level rise is a global phenomenon through which the volume of the world’s ocean water increases, thus increasing the level of water in relation to land. It is driven by two primary factors related to global climate change: an increase in the volume of ocean water caused by the melting of land-based ice sheets and glaciers, and thermal expansion of seawater as it is warmed by increasing global temperatures. Globally, mean sea level has risen about 8 to 9 inches since 1880, with roughly one third of that occurring in just the last two and a half decades. In the Gulf of Maine, sea level rise has mirrored the global trend. Data from the Portland tide gauge show that local sea level has increased 7.5 inches since 1912, when the gauge first began collecting data. Since the early 1990s, sea level rise in Maine has accelerated from roughly 0.6 feet per century to about 1 foot per century. Nearly half of the documented sea level rise that has occurred over the past century in Maine has occurred since 1993, representing a rapid increase in the rate of change. That rise has increased the frequency of nuisance, or high tide, flooding, with southern Maine seeing 4 times as many nuisance flooding events over the last decade compared with the average of the past 100-years. In the future, the rate of rise is expected to continue increasing, and in Maine, may accelerate faster than the global average due to regional conditions and global processes.

According to an assessment conducted in 2020 as part of the Maine Climate Council process, there is a 67% probability that sea level will rise between 1.1 and 1.8 feet by 2050 and 3.0 and 4.6 feet by the year 2100 under intermediate global greenhouse gas emissions scenarios, with higher sea level rise amounts possible. With that rate of sea level rise, not accounting for increased intensity and frequency of storms, southern Maine would see a 15-fold increase in coastal flooding by 2050. Those sea level rise scenarios do not account for more intense rainfall that climate change is bringing to the region. Based on those projections, the 4-year state climate

action plan *Maine Won't Wait* recommends that the state commit to manage for 1.5 feet of relative sea level rise by 2050, and 3.9 feet of sea level rise by the year 2100, but prepare to manage for 3.0 feet by 2050, and 8.8 feet by 2100, all in relation to 2000 local sea level.

Rising seas and storms are expected to cause substantial damage and costly losses. In Wells, future sea level rise will cause high tides to regularly inundate low-lying coastal areas, contamination of groundwater aquifers and wells from saltwater intrusion, and increased erosion of the region's sandy beaches, dunes, and salt marshes. Areas and neighborhoods along the coast of Wells, including Wells Beach, Moody Beach, Drakes Island, and Wells Harbor, are projected to experience the greatest damages from future tidal and surge flooding due to sea level rise. Inland areas, such as the Little River, may see increased flooding from more frequent extreme precipitation events and greater tidal and surge inundation. A coastal flooding vulnerability assessment completed for the Town in 2021 as part of the Tides, Taxes, and New Tactics project estimated that Wells has 2,077 parcels with a 2019 assessed value of over \$433 million at-risk from just 1.6 feet of sea level rise or storm surge, the level projected for Maine by 2050. That study also estimated that 2,611 and 2,789 parcels having an assessed value of almost \$755 million and over \$1.08 billion are at risk of 3.9 feet and 6.1 feet of sea level rise, respectively. The Town's roadways and municipal infrastructure along the barrier beach and low-lying coastal areas are also vulnerable to rising seas and storm surge.

Amplifying climate impacts, changes in Wells' landscape may increase flood risks. Expansion of impervious surfaces resulting from future development will exacerbate flooding by decreasing the infiltration capacity of the land and increasing stormwater volumes. Further, the submersion of beaches and marshes due to sea level rise represents an elimination of natural defensive barriers, which makes coastal habitat and human settlement even more vulnerable to storm surges.

Following is a brief description of the location and size of the regulatory floodplain, in Wells as delineated on the town's effective FEMA FIRM, dated 2003. The FIRM shows the boundaries of flood hazard areas associated with the 100-year storm event and 500-year storm event that have been identified by detailed study and/or field observation. FIRM flood hazard areas are based on historical precipitation and flooding data and do not account for future conditions or climate change impacts, such as increased precipitation and sea level rise.

Most of the Town's 100-year floodplain is east of Route 1 associated with the harbor and low-lying marsh areas. In addition, there are areas associated with various rivers and streams that discharge into the Atlantic such as the Webhannet and Merriland. There are also two low lying upland areas—the Heath and the headwaters of West Brook near Sanford. There is a narrow Zone V along the Atlantic beach areas.

Wells participates in the National Flood Insurance Program (NFIP) and as such, has a floodplain management ordinance outlining regulations for development located within the regulatory floodplain. The Town's participation in and good standing with the NFIP provides residents with access to federal flood insurance. The overriding purpose of floodplain management regulations is to ensure that Wells accounts for flood hazards in all official actions relating to land management and use. The Town's floodplain management ordinance meets the minimum NFIP and state requirements, is consistently enforced by the Town, and also includes some provisions that provide enhanced flood risk reduction measures and exceed the minimum requirements of the NFIP and state. For example, the ordinance has a lower threshold for what repair and upgrade activity qualifies as a substantial improvement for properties located in the regulatory floodplain. The ordinance requires the determination of whether repairs or upgrades are considered 'substantial' to

account for cumulative costs over a 10-year period rather than a one-time event, thus lowering the threshold at which renovation and repair activities must comply with current floodplain development standards.

The Town of Wells adopted a Flood Hazard Mitigation Plan as part of its 2005 Comprehensive Plan. More recently, the Town has been involved with several projects and planning efforts aimed at improving understanding of coastal flood hazards, assessing local impacts of coastal flooding, evaluating vulnerability to sea level rise and storm surge, and planning for flood mitigation and resilience. Wells participated in the 2014 ‘New England Climate Adaptation Project’ led by researchers from the Massachusetts Institute of Technology (MIT) to assess local climate change risks, identify key challenges and opportunities for adaptation, and test the use of role-play simulations as a means to educate the public about climate change threats and to help communities explore ways of decreasing their vulnerability and enhancing their resilience to climate change impacts. The Town also undertook a marsh walk feasibility study and supported advanced flood modeling for coastal York County by Ransom Engineering.

In December 2019, the Town completed the Maine Flood Resilience Checklist, a non-regulatory assessment and facilitated discussion process, in order to examine local flood risk, evaluate vulnerability to existing and future flood hazards, and identify specific actions for enhancing community-wide flood resilience. The process entailed two workshops during which Town officials, staff, and leaders reviewed maps showing inundation of several sea level rise scenarios and participated in a facilitated discussion about local flood impacts, and opportunities to integrate flood resilience measures into existing municipal policies, regulations, and decision-making in order to mitigate impacts of flooding and prepare for future sea level rise. Since 2019, Wells has been a member of a six-town Regional Sustainability and Resilience Program in southern Maine aimed at advancing municipal climate planning and action. As part of that Regional Program, the Town participated in four regional grant-funded projects aimed at enhancing local resilience to coastal flood hazards through evaluating impacts of current and future coastal flooding to the built, social, and natural environment, assessing local vulnerabilities, and developing tailored adaptation and resilience strategies. The ‘Tides, Taxes, and New Tactics’ project, ‘Climate Ready Coast – Southern Maine’ regional coastal resilience planning project, and a coastal economic resilience planning project centered on assessing the impacts of coastal flooding to people, infrastructure, private property, and natural resources as well as developing locally-appropriate policy, regulatory, and project-related strategies for reducing flood vulnerabilities and enhancing resilience. The Town also participated in a regional project to develop model coastal resilience ordinance language for Maine municipalities to integrate flood resilience measures into their land use planning and regulations.

Integrating flood risk, climate change considerations, and coastal flood resilience strategies into municipal infrastructure planning, policies, and expenditures will help to protect physical infrastructure and investments. Future development should be guided away from flood-prone areas and redevelopment should incorporate flood risk reduction measures to protect people and property.

## **Analysis**

Wells is blessed with an abundance of natural resources of high value. To maintain the ecological integrity of such resources and to ensure the health and safety of Wells residents, these resources need to be managed in a manner that maintains or enhances their natural value. The following observations should be considered for recommendations and strategies to achieve the Town's goals for natural resources.

1. Wells is a growing coastal community with poorly drained topography. As a result of this conflicting situation, there has been substantial development in the Town's wetlands, some of which has occurred on large wetlands. Although the Town has a Natural Resource Protection Zone additional regulation should be considered in order to provide appropriate protection of these resources
2. Much of the coastal area and low-lying uplands are susceptible to flooding. Although some of these areas are in the Resource Protection Zone, the Town needs to reexamine the recommendations of the Flood Hazard Mitigation Plan as part of the Comprehensive Plan Update.
3. Wells has an abundance of wildlife and fishery resources in the tidal marshes, beaches/dunes and harbor area. Much of this area is protected through state and federal ownership and management. In addition, there are several significant wildlife habitats in the upland area of the community associated with large wetland areas or valuable forest stands-- waterfowl habitat and deer wintering yards. Having contiguous parcels of undeveloped land is critical for maintaining Wells' biological diversity. Some of these areas are zoned as resource protection and covered by Shoreland Zoning. The Town should protect the long-term viability of other resources that are not currently protected.
4. The Town contains a number of rare plant communities. These are in a number of locations throughout the community. The Town should protect these resources.
5. Data from the York County Soil Survey show that Wells has many areas that are not necessarily suitable for development. There are several large, contiguous areas with limiting factors and there are no high suitability locations within the town. However, the county's data may miss some smaller suitable areas for development and are not detailed enough to be used for site planning purposes.

## **Data Sources and References**

1. Town Code, Town of Wells, ME. "Article V District Regulations", "Article VI Town-Wide Regulations". <https://ecode360.com/WE1006?needHash=true>
2. Department of Fisheries & Wildlife. "Conservation Strategies for Municipalities: Fold BwH into Your Comprehensive Plan". <https://www.maine.gov/ifw//fish-wildlife/wildlife/beginning-with-habitat/municipalities/conservation-strategies.html>
3. NOAA. Site Profile of the Wells National Estuarine Research Reserve. [https://coast.noaa.gov/data/docs/nerrs/Reserves\\_WEL\\_SiteProfile.pdf](https://coast.noaa.gov/data/docs/nerrs/Reserves_WEL_SiteProfile.pdf)

4. USDA NRCS. <https://websoilsurvey.nrcs.usda.gov/app/>
5. Wells Reserve. Wells National Estuarine Research Reserve Management Plan 2019-2024. [https://www.wellsreserve.org/writable/files/WellsNERR\\_ManagementPlan\\_2019-2024.pdf](https://www.wellsreserve.org/writable/files/WellsNERR_ManagementPlan_2019-2024.pdf)
6. Municipal Climate Adaptation Guidance Series: Comprehensive Planning, 2017, by Carver, S., & Greater Portland Council of Governments. [https://www.maine.gov/dacf/municipalplanning/docs/CAGS\\_06\\_Comprehensive\\_Planning.pdf](https://www.maine.gov/dacf/municipalplanning/docs/CAGS_06_Comprehensive_Planning.pdf)
7. Wells Quadrangle, Maine “Significant Sand and Gravel Aquifers”, Neil, C., Smith G., Johnston, R., Marvinney, R., Tucker, R., and Wilson, B. [https://digitalmaine.com/cgi/viewcontent.cgi?article=2249&context=mgs\\_maps](https://digitalmaine.com/cgi/viewcontent.cgi?article=2249&context=mgs_maps)
8. Soil Survey Staff, Natural Resources Conservation Service, United States Department of Agriculture. Web Soil Survey. Available online at <http://websoilsurvey.nrcs.usda.gov/>. Accessed June 22, 2021.
9. Regional Supplement to the Corps of Engineers Wetland Delineation Manual: Northcentral and Northeast Region, Version 2.0, January, 2012.
10. Focus Areas of Statewide Ecological Significance: Wells and Ogunquit Marsh. [https://www.maine.gov/dacf/mnap/focusarea/wells\\_ogunquit\\_marsh\\_focus\\_area.pdf](https://www.maine.gov/dacf/mnap/focusarea/wells_ogunquit_marsh_focus_area.pdf)
11. Focus Areas of Statewide Ecological Significance: Kennebunk Plains and Wells Barrens. [https://www.maine.gov/dacf/mnap/focusarea/kennebunk\\_plains\\_focus\\_area.pdf](https://www.maine.gov/dacf/mnap/focusarea/kennebunk_plains_focus_area.pdf)
12. Focus Areas of Statewide Ecological Significance: Mt. Agamenticus. [https://www.maine.gov/dacf/mnap/focusarea/mt\\_agamenticus\\_focus\\_area.pdf](https://www.maine.gov/dacf/mnap/focusarea/mt_agamenticus_focus_area.pdf)
13. Beginning with Habitat: Conserving Maine’s Natural Landscape for Plants, Animals, and People. Maine Department of Inland Fisheries and Wildlife. 2012.
14. Maine Natural Areas Program, Potential Tidal Marsh Migration Map. [https://www.maine.gov/dacf/mnap/assistance/marsh\\_migration.htm](https://www.maine.gov/dacf/mnap/assistance/marsh_migration.htm)
15. Comprehensive Planning: A Manual for Maine Communities, by Evan Richert and Sylvia Most. Maine State Planning Office (2005).
16. Maine Eelgrass, State of Maine Department of Marine Resources. <https://www.maine.gov/dmr/science-research/species/eelgrass/>
17. FEMA National Flood Insurance Program (NFIP) Manual. Definitions: [https://www.fema.gov/pdf/nfip/manual201205/content/22\\_definitions.pdf](https://www.fema.gov/pdf/nfip/manual201205/content/22_definitions.pdf)
18. Maine Climate Council. 2020. *Maine Won’t Wait: A Four-Year Plan for Climate Action*.
19. Maine Climate Council Scientific and Technical Subcommittee. (2020). Scientific Assessment of Climate Change and Its Effects in Maine. *A Report by the Scientific and Technical Subcommittee (STS) of the Maine Climate Council (MCC)*. Augusta, Maine. 370 pp
20. MIT Science Impact Collaborative. Consensus Building Institute. Wells National Estuarine Research Reserve. 2014. New England Climate Adaptation Project Summary Climate Change Risk Assessment: Wells, Maine. [https://dusp.mit.edu/sites/dusp.mit.edu/files/attachments/project/Wells\\_Summary%20Risk%20Assessment\\_Finalized\\_March%202014.pdf](https://dusp.mit.edu/sites/dusp.mit.edu/files/attachments/project/Wells_Summary%20Risk%20Assessment_Finalized_March%202014.pdf)

21. SMPDC Tides, Taxes, and New Tactics Sea Level Rise Assessment Project:

- a. SMPDC. 2021. Tides, Taxes, and New Tactics: Planning for Adaptation and Impacts of Sea Level Rise and Storm Surge in Southern Maine: Final Report. (draft)
- b. rbouvier consulting. 2020. Economic Analysis of Sea Level Rise: Kennebunk, Wells, and York. [https://smpdc.org/vertical/Sites/%7B14E8B741-214C-42E2-BE74-5AA9EE0A3EFD%7D/uploads/Socio-Economic\\_Analysis\\_Final\\_Report\\_by\\_rbouvier\\_consulting.pdf](https://smpdc.org/vertical/Sites/%7B14E8B741-214C-42E2-BE74-5AA9EE0A3EFD%7D/uploads/Socio-Economic_Analysis_Final_Report_by_rbouvier_consulting.pdf)
- c. GEI Consultants. 2020. Vulnerability Assessment: Towns of York, wells, and Kennebunk Maine. [https://smpdc.org/vertical/Sites/%7B14E8B741-214C-42E2-BE74-5AA9EE0A3EFD%7D/uploads/Vulnerability\\_Assessment\\_09282020\\_GEI\(1\).pdf](https://smpdc.org/vertical/Sites/%7B14E8B741-214C-42E2-BE74-5AA9EE0A3EFD%7D/uploads/Vulnerability_Assessment_09282020_GEI(1).pdf)

22. Maine Floodplain Management Program

# Section 4 – Marine Resources

## Major Marine Resource Areas

The coastal region can be viewed as eight distinct areas with differing characteristics.

### 1. Laudholm Beach

This area runs from the Little River south towards Drakes Island. The area consists of an undeveloped sand beach which is state property that is incorporated into the Wells National Estuarine Research Reserve. Between the Laudholm Beach and the marsh area behind the Little River are coastal sand dunes. Much of the frontal dune and back dune were identified as erosion hazards area by the 2011 Maine geological Survey dune mapping, indicating the dunes may become part of the coastal wetland system in the next 100 years due to long or short term erosion, flooding, or after a two-foot rise in sea level (Maine Geological Survey).

### 2. Drakes Island

This area runs southerly from Laudholm Beach to the Webhannet River. The area is a barrier sand dune that has been extensively developed with single-family homes. All of the frontal dune and part of the back dune identified behind Drakes Island Beach are identified as erosion hazard areas by the 2011 Maine Geological Survey.

### 3. Wells Beach

This area runs from the Webhannet River to Moody Point. This area is also a barrier sand dune between Wells Beach and the Webhannet River estuary. It has been extensively developed with residential homes. All of the frontal dune and the majority of the back dune are identified as erosion hazard areas by the 2011 Maine Geological Survey. In the Casino Square area, there is substantial commercial use, including motels, restaurants, and retail stores.

### 4. Moody Point

A rocky headland, this point separates Wells Beach and Moody Beach. It is the only area of shorefront not characterized by sand beaches. Moody Point is extensively developed with residential structures.

### 5. Moody Beach

Extending from Moody Point to the Ogunquit town line, this area is a barrier beach and dune that has been extensively developed with residential structures. All of the frontal dune and part of the back dune are identified as erosion hazard areas by the 2011 Maine Geological Survey.

### 6. Webhannet Estuary

This area is an extensive salt marsh, which lies behind Drakes Island and Wells Beach. The Webhannet River watershed drains into the Webhannet estuary (refer to Appendix Section 2 – Fresh Water Resources for additional information). The salt marsh area itself is undeveloped, and much of it is owned by the federal government as part of the Rachel Carson National Wildlife Refuge which is further incorporated into the Wells National Estuarine Research Reserve. The Webhannet Estuary salt marsh is bordered by development on east, south, and

western edges. The northern edge is adjacent to the Rachel Carson National Wildlife Refuge Upper Wells Division.

### **7. Wells Harbor**

This area is an upland area on the west side of the Webhannet River with an adjacent mooring basin and dredged channel in the Webhannet to the outlet between Drakes Island and Wells Beach. The upland area consists of a marina, restaurant, boat launch, parking areas, and related service and storage areas.

### **8. Ogunquit River Estuary**

This area is an extensive salt marsh located in southern Wells bordering the Town of Ogunquit. The salt marsh lies behind a barrier beach and dune system that includes Moody Point and Moody Beach. The salt marsh area is undeveloped but is bordered by development along Moody Beach and inland by residential properties extending off of Route 1. Much of the Ogunquit River Estuary is owned by the Rachel Carson National Wildlife Refuge and is incorporated into the Wells National Estuarine Research Reserve.

## **Wells Bay Regional Beach Management Plan**

In 2002, the Southern Maine Regional Planning Commission completed a planning study to assess the beach and dune resources of Wells Bay and to determine what measures may be appropriate to manage and protect these resources. This study was part of the State of Maine initiative to improve beach resources statewide. The study produced a regional beach management plan for Wells and Kennebunk that proposed both regulatory and non-regulatory mechanisms for beach and dune management, including maintaining existing beaches in Wells Bay, studying the effects of the Wells Harbor jetties, pursuing beach nourishment activities, clarifying conflicts between state sand dune rules and local shoreland zoning standards, clarifying rules regarding movement of sand from accreting areas to eroding areas, and ensuring the existing sand dune areas are protected during construction activities.

Some of the actions identified in the 2002 planning effort have been taken at the state level, including the Maine Geological Survey mapping erosion rates for Maine's beaches. In addition, the Wells Bay beaches have been nourished with dredge material from the harbor, and sand dune rules changes enacted in 2003 have taken place to address outstanding issues, in accordance with the Maine Natural Resources Protection Act.

## **Wells National Estuarine Research Reserve**

The Wells National Estuarine Research Reserve (WNERR) is located on the southern Maine coast and comprises 2,250 acres of upland fields and forests, riparian areas, salt marshes, dunes, beaches, and submerged lands within the Little River Watershed, the Webhannet River watershed, and the Ogunquit River watershed. Conserved land within the WNERR is owned by the Town of Wells, the U.S. Fish and Wildlife Service, the Maine Department of Agriculture, Conservation, and Forestry, and the Wells Reserve Management Authority. The protected lands lie on the eastern edge of Wells and extend into Kennebunk on the North and Ogunquit on the

south. The Wells Reserve allows public access to its grounds and facilities for environmental education, outdoor recreation, and scientific research. More than 30,000 visitors use the Reserve annually.

The Wells Reserve works to address pressing local and regional management issues in line with the priorities of the National Estuarine Research Reserve System (WNERR Management Plan 2019-2024). Current issues include:

- Climate change and its impact on coastal ecosystems and communities
- Development pressures,
- Land use change impacts on coastal habitats, and
- Water quality degradation.

## **Harbor Facilities**

Wells Harbor is the only harbor facility in Wells and is the most suitable location for a harbor due to the protection provided by the barrier dunes on the eastern edge of Wells. The Town of Wells operates the harbor area, which contains a private marina leased from the Town, restaurants, and the Wells Harbor Community Park.

In 1961, the U.S. Army Corps of Engineers carried out a harbor improvement program, which consisted of constructing two jetties at the mouth of the Webhannet River and the dredging of the navigation channel and mooring basin. With these improvements came the development of the current marina facilities and expanded mooring capabilities.

Since the original dredging, the mooring basin and channel experienced shoaling. The controlling depth of the channel deteriorated to only 4 feet to day beacon "5" and 1 foot beyond it. At low tide, much of the mooring basin was exposed. In addition, shoaling was occurring near the entrance to the harbor, and swells were reported to break in this area even in moderate seas. However, after many years of negotiations, the Army Corps of Engineers and the Town have completed routine maintenance dredging to reestablish the channel and mooring basin. The immediate effect of the dredging was that more than 40 moorings have been replaced and the harbor is again operating at its full capacity. Dredging of the harbor occurred again in 1991, 1996, 1999, 2000, 2002, 2005, and 2012, 2014, and 2020. The dredged sand from the channel has led to beach nourishment on Drakes Island beaches and Wells Beach and the increased ability for the public to access the beaches. For instance, in 2018, the Town and the Wells Reserve were able to construct an accessibility trail roughly a half-mile in length behind the jetties, located on the upland area built up by the dredge spoils (WNERR Management Plan, 2019-2024). The 2013 Wells Harbor Management Plan states that research on the ecological impacts of dredging and the effects of "denaturalizing" on beach erosion should be continued in partnership with WNERR, the Rachel Carson National Wildlife Refuge, and others.

Wells Harbor can moor 150 vessels with lengths up to 42 feet, and offers gas, diesel fuel, ice, water, and dumpster facilities. Typically, approximately 75% of the moorings and slips are allocated to recreational users. The marina's marine railway can handle boats up to forty feet.

Some engine repairs and service are available. There are no transient moorings, but short-term tie-up is available at the Town floats.

The 2013 Wells Harbor Management Plan was written to expand and build off the 1991 Wells Harbor Plan and establish priorities and outline strategies to address key elements including marketing, land use surrounding the harbor, harbor facilities and infrastructure, harbor economy and sustainability, commercial fishing, shellfish and aquaculture, recreational boating, natural areas, beach erosion, and dredging. The plan was developed with assistance from the Wells Harbor Committee, Town Staff, and community outreach. The following overarching goals have been identified for Wells Harbor:

- Balance additional development of the Harbor with its inherent constraints, both natural (marshes, habitat, sensitive plants and wildlife) and built (access roads, limited upland area), in order to minimize negative environmental impacts.
- Generate revenue from commercial and recreational use of the Harbor to offset the need for investments in support of the goals of the Harbor Plan. Seek federal, state, private, and nonprofit/foundation funds to support implementation of the Plan.
- Treat Harbor planning as a continuous process.

The Wells Harbor Advisory Committee meets monthly to discuss Harbor issues such as moorings, dredging activities, clamming, oversight of the Harbor Management Plan, and maintenance of the waterfront area. Development has expanded parking and low intensity recreation uses at the harbor. These facilities are adequate to meet projected demand for access. The Town does not presently charge for parking at Wells' Harbor.

## **Beaches**

Wells has many beaches, including Laudholm Beach, Drakes Island Beach, Wells Beach, Crescent Beach, and Moody Beach. Though the beaches have been historically well supplied with sand, there have been several notable activities that have had impacts to beach sand supplies, including dredging, installation of jetties, and private sea walls. As noted in the 2013 Wells Harbor Management Plan, Wells Beach and Drakes Island Beach have been supplied with sand from harbor dredging. The installation of jetties at the harbor entrance in the early 1960s has impacted the Drakes Island Beach and Wells Beach by eroding sand at the points of the beaches that are farther from the jetty and accumulating sand on both sides of the jetties. Private seawalls influence beach erosion by enhancing the scouring effect on the sand, causing the beach to narrow and the beach profile become steeper.

## **Wells Beach Management Agreement**

The Town of Wells, U.S. Fish and Wildlife Services, and the Maine Department of Inland Fisheries and Wildlife, and Maine Audubon developed a Beach Management Agreement for the Town of Wells for 2018-2021. The Beach Management Agreement is intended to help the Town of Wells protect piping plover nesting and foraging areas in state designated essential habitat for piping plovers on Wells and Drakes Island Beaches.

## Recreation and Public Access

The major use of the coastal area has been for recreation since the late 1800s. This situation has been complicated by the 1989 Supreme Court decision with respect to Moody Beach (Bell v. Town of Wells, 1989). The decision determined that the beach and intertidal areas in this section of the shorefront are private property with limited rights of public access. In 2021, a class action lawsuit was filed that challenges the 1989 decision regarding the public's access to Maine beaches. The lawsuit aims to overturn the 1989 decision and reclaim some private beach areas for public access.

As a result, public access to Moody Beach. Access for the public is restricted to a number of Town-owned rights-of-way. There is a public parking lot along Ocean Ave near the Wells-Ogunquit town line which serves both communities. The Town is currently pursuing a number of possibilities to secure limited public access to Moody Beach. A community center is located at Moody Beach and is operated by the beach association.

Access to Laudholm Beach is available through the Wells Estuarine Research Reserve and State land. The Wells Reserve has identified the goal of improving access to trails for people with disabilities. In addition, the Wells Reserve has identified the public access challenge of controlling dogs on Laudholm Beach during shorebird nesting season.

Access to Drakes Island Beach is unrestricted. There are a number of public rights-of-way to the beach and two parking lots.

Access to Wells Beach is also unrestricted. There is public access to the beach at Casino Square and at a number of public rights-of-way. Public parking is available in Casino Square, at two parking lots on Mile Road, and at a large lot at the northern end of Atlantic Avenue.

Public access to Crescent Beach is available on Gold Ribbon Drive. Access to Harbor Beach is available from the Riverside Harbor Park.

Public access is also provided at Wells Harbor. This area provides the only saltwater boating access in Wells. The Town owns this facility, which provides low intensity and passive recreation for both residents and tourists. The 2013 Wells Harbor Management Plan identified several goals relevant to the continuation of public access to the Wells Harbor facilities and infrastructure, including to continue to maintain and support the Wells Boat Launch for both motorized and non-motorized public boat access to the water, support and plan for capital improvement and maintenance of the pier, floating dock, and other boat facilities, and investigate how sea level rise may impact the Wells Harbor facilities and infrastructure.

Along with the boating access at Wells Harbor, Harbor Park is also a place for recreational use. Managed under the Harbor Management Plan, this area provides recreational activities such as swimming, picnic areas, a playground, vendors, community events, and concerts (2013 Wells Harbor Management Plan).

## Water Quality and Wells' Beaches

Funded by the US EPA, the Maine Healthy Beaches Program (MHB) was established to ensure that Maine's salt-water beaches remain safe and clean. The program brings together communities to perform standardized monitoring of beach water quality, notifying the public if health risks are detected, and educating both residents and visitors on what can be done to help keep Maine's beaches healthy. Maine's US EPA-approved single sample maximum safety threshold (or Beach Action Value-BAV) is 104 Enterococci bacteria per 100 milliliters of sample water. Enterococci is a type of bacteria which indicates fecal contamination and the possible presence of disease-causing microorganisms. When Enterococci bacteria levels exceed the safety threshold, there is an increased probability of contracting illness from the water.

Wells' beaches are monitored at least once per week from Memorial Day to Labor Day. When water quality results are available, they are posted on the Maine Healthy Beaches website ([www.mainehealthybeaches.org](http://www.mainehealthybeaches.org)). Each year, a report is compiled and issued to the US EPA detailing water quality conditions for Maine's participating beaches (ME DEP, 2020). There are currently six beaches in Wells monitored through the Maine Healthy Beaches program: Casino Square, Crescent Beach, Drakes Island Beach, Laudholm Beach, Wells Beach, and Wells Harbor. Laudholm Beach is monitored and managed by the Wells National Estuarine Research Reserve (WNERR), and the remaining Wells beaches are monitored and managed by the Town of Wells. Between 2013 and 2020, 62 samples (including all six participating beaches) exceeded Maine's single sample safety threshold of 104 Enterococci bacteria per 100 milliliters. During this time frame, there were four exceedances at Casino Square, one exceedance at Crescent Beach, 12 exceedances at Drakes Island Beach, 14 exceedances at Laudholm Beach, 13 exceedances at Wells Beach, and 18 exceedances at Wells Harbor (Table 1) (Maine Healthy Beaches, 2021).

**Table 1.** Summary of Enterococci bacteria exceedances for the six participating beaches in Wells from 2013-2020. An exceedance is defined as any sample with results greater than or equal to 104 Enterococci bacteria per 100 milliliters of sample water.

Beach	Number of Bacteria Exceedances, by year								
	2013	2014	2015	2016	2017	2018	2019	2020	Sum
Casino Square	4								4
Crescent Beach			1						1
Drakes Island Beach	7	1	2		1		1		12
Laudholm Beach	5			2		2	3	2	14
Wells Beach	5	4	4						13
Wells Harbor	10	4		1		1	2		18

Advisories and closures are based on bacteria exceedances, as well as, other factors including environmental conditions, risk of pollution, historical water quality, and other known safety hazards (Maine Healthy Beaches Factsheet, 2021). Each participating town/park designates a Beach Manager who consults with the MHB program to make informed decisions when issuing public notifications (advisories or closures) at a beach. The decision to post notifications ultimately rests with the designated beach manager and not with Maine Healthy Beaches or Maine DEP. Because advisories are voluntary and dependent on multiple factors, they are not an accurate measure of water quality. Contamination advisories are issued based on bacteria monitoring results and preemptive rainfall advisories are issued as a result of heavy rainfall. Between 2013 and 2020, there were 42 advisories and no closures issued for participating Wells

beaches (Table 2).

**Table 2.** Summary of advisories (Contamination and Preemptive Rainfall) issued at the six participating Wells beaches between 2013 and 2020. Advisories are voluntary and based on multiple factors; as such, they are not an accurate measure of water quality.

Beach	Number of Issued Advisories, by Year								
	2013	2014	2015	2016	2017	2018	2019	2020	Sum
<b>Casino Square</b>									
Contamination Advisory	1								1
Preemptive Rain Advisory		1	1	1				1	4
<b>Crescent Beach</b>									
Preemptive Rain Advisory		2	1	1				1	5
<b>Drakes Island Beach</b>									
Contamination Advisory					1		1		2
Preemptive Rain Advisory		1	1	1				1	4
<b>Laudholm Beach</b>									
Contamination Advisory	1			1		1		1	4
Preemptive Rain Advisory			1	1		1			3
<b>Wells Beach</b>									
Contamination Advisory		1	1						2
Preemptive Rain Advisory		2	1	1				1	5
<b>Wells Harbor</b>									
Contamination Advisory	2	1		1		1	2		7
Preemptive Rain Advisory		2	1	1				1	5

## Public Access to Increase Pedestrian Use and Accessibility

In 2018, the Webhannet Marsh Walk was completed, which crosses a 25-acre parcel owned by the Town and looks out over the Webhannet Marsh. The trail is American Disability Act compliant and is incorporated into the Wells Reserve.

The 2013 Wells Harbor Management Plan has outlined the goal of making improvements to the Wells Harbor to promote pedestrian, bicycle, and public transit access. In 2020, the Town of Wells began a project to construct a sidewalk along Harbor Road to Harbor Park and a marsh viewing platform. In addition, In 2013, a Wells Harbor Pedestrian Bridge Feasibility study was conducted to assess the feasibility of providing a connection between the Wells Harbor and Eastern Shore beach to provide a connection between these two sides for pedestrians.

## Shellfishing

The Town of Wells has had an abundance of shellfishing resources, predominately with clams, throughout the Webhannet and Little River Estuaries. The resource was plentiful and opened for harvesting for most of the Town's history until the 1969 when the Webhannet Estuary was closed to all shellfish harvesting due to pollution from cesspools, septic tanks, drainage fields in marsh areas that were washed by high tides, and extensive development along Route 1. In the

1970s, the Town went through major sanitary infrastructure installation to address water quality within the Webhannet River estuary. During the decade or so that followed, pollution and conditions prohibited the State from opening the shellfish resource in the Webhannet Estuary and only a small number of commercial harvesters were licensed, and all clam landings were subject to depuration to remove pollution prior to consumption. The Little River estuary has not been legally clammed since the mid-1970s.

During the late 1980s, the Town partnered with the Wells Reserve and the State Department of Marine Resources (DMR) to study, re-seed and re-open sections of the Webhannet Estuary to shellfishing. Town funds were allocated annually to the Town's Shellfish Commission to:

1. Re-seed productive harvesting sections of the estuary;
2. Funds were granted to the Wells Reserve for clam population studies, water quality testing and analysis, and research projects determining pollution sources; and
3. Funds were annually spent on controlling the Green Crab population, a predator of the shellfish.

Teams of volunteers assisted in the water quality testing that resulted in the re-opening of the estuary by the DMR in March 1996 for a controlled seasonal harvesting. At the Town's request to DMR, the Town's Shellfish Ordinance prohibited commercial harvesting. Recreational harvesting was allowed during only certain winter months during the year. Licenses were limited to 250 Wells residents and 50 non-residents. During initial years of the harvesting in the late 1990s, the maximum licenses were sold. In 2004, only 169 licenses were sold during the harvesting period.

As of 2021, commercial harvesting is still prohibited by the Town of Wells through the Shellfish Conservation Program License provisions in the Town Code, and as such, the Shellfish Conservation Program Ordinance does not provide commercial licenses (Town Code; Chapter 190 Shellfish Conservation Program). The maximum number of licenses varies depending upon the annual conditions and is allocated by the Maine Department of Marine Resources. In 2021, recreational licenses were granted to 88 residents and 17 nonresidents, and all shellfish activity is monitored by the five members of the Shellfish Conservation Committee along with the Maine DMR (Maine Department of Marine Resources 2021 Allocation Approval).

The Town's Shellfish Conservation Committee meets three times a year and continues to partner with DMR and the Wells Reserve on keeping the Shellfish areas open in the Webhannet Estuary. The Shellfish Conservation Committee operates a facility at the Harbor to raise clams for "seeding" the flats, producing 65,000 small clams annually. As of 2021, the Shellfish Committee raises clams for seeding the flats, producing approximately 80,000 small clams each year and expects to raise that number to 500,000 in 2022. The seeded areas are selected based on observation.

Shellfish harvesting is contained to the Webhannet Estuary from Drakes Island Road to the Mile Road. The area seaward of the estuary from Atlantic Ave eastward is classified as prohibited by Maine DMR. The area south of Mile Road is classified as restricted. Shellfish beds located north of Jetty Lane in the tidal portion of Blacksmith Brook are classified as conditionally approved. All other areas are closed to harvesting. The State continues to monitor the water quality at roughly ten locations around the clam flats.

## **Water Dependent Uses**

The major water dependent use at this time is the marina, associated facilities, and mooring area located at Wells Harbor. This is the only marine service facility in Wells, the only boat launch capable of handling commercial vessels, which attracts roughly 3,000 boaters a year, and the only mooring area in Wells for both commercial and pleasure boats.

The harbor has the capacity for about 150 moorings under ideal conditions when newly dredged. There is, as of July 2019, a waiting list for a mooring with 23 people on it, and a waiting list for a slip with 55 people on it, an indication of the strong demand for recreational boating in Wells.

Commercial fishing is also of importance at Wells Harbor, especially with the growing charter boat industry which continues to draw in visitors. As of the 2013 Wells Harbor Management Plan, there are 15 commercial charter boats operating out of Wells Harbor for fishing and sightseeing activities, in addition to nine lobster boats operating full-time in Wells.

Recreation, as discussed above in the public access section, and shellfishing are also important water dependent uses in Wells.

There are no significant marine-related businesses in Wells except at the marina. There are numerous lobster pounds, including the Wells Beach Lobster Pound, Forbes on the Mile Road, Hobbs Harborside at the Harbor, and Lord's at Wells Beach.

## **Effects of Sea Level Rise and Storm Surges on Marine Resources**

### **Wells Harbor**

Wells Harbor facilities that will be affected by intermittent or permanent inundation from future sea level rise and storms surges include the harbor facilities and infrastructure such as the marina, boat launch, and Wells Harbor Community Park. The 2013 Harbor Management Plan identified the goal that the Town should “consider the effects of projected sea level rise on both Harbor infrastructure and ecological aspects of the Harbor/estuary and make investment and maintenance decisions that mitigate anticipated impacts of projected sea level rise.”

### **Beach and Dune Systems**

Beach and dune systems in Maine are continually reshaped by wind, waves, tides, and currents. Sea level rise and storms surges amplify these continuing processes and cause the beach/dune systems to migrate to higher elevations, if space is available. Within Wells, Wells Beach, Moody Beach, Drakes Island, and Wells Harbor are projected to experience the greatest damages from future tidal and surge flooding due to sea level rise. The future submersion of beaches and marshes will also eliminate the natural barrier that serves as a defense if the dune/beach systems are not allowed to migrate landward.

### **Shellfishing**

The recreational shellfishing areas located within the Town of Wells within the Webhannet River Estuary may be affected by sedimentation from storms that may smother shellfishing beds. In addition, future storm surges and coastal flooding may increase pollution from stormwater runoff

and inundation, ultimately leading to further pollution closures to shellfishing areas.

## **Effects of Ocean Acidification on Marine Resources**

Ocean acidification affects the Town of Wells's shellfish resources. Ocean acidification occurs in marine waters where added carbon dioxide in the atmosphere dissolves and decreases the pH of the water, thus increasing acidity. Acidification impacts marine resources most notably by impacting organisms that make hard shells using calcium and carbonate from seawater such as shellfish. When ocean acidification increases, the available carbonate ions bond with the excess hydrogen, which reduces the amount of carbonate ions that are available for these organisms to build and maintain the shells. Ongoing studies are examining how ocean acidification can impact fish, seaweed, and seagrasses as well (NOAA, 2020).

## **Effects of Invasive Species on Marine Resources**

### **Green Crabs**

Green crabs are non-native to Maine and were first observed in approximately 1905 in Maine. In recent years, members of the shellfish industry began noting the devastating impacts that green crabs had on the shellfish industry as heavy loss of soft-shelled clam seeds. Through further study, the Maine Department of Marine Resources also found that green crab infestations were causing declines in eelgrass beds and marsh bank erosion. In addition to shellfish seed, green crabs also negatively affect adult bivalves, marine worms, urchins, scallops, and lobsters (Report by the Governor's Task Force on the Invasive European Green Crab, 2014). In 2018, Wells National Estuarine Research Reserve researchers studied green crabs in the Webhannet River estuary, finding that males moved up in the estuary into generally warmer, shallower water and females tended to move into deeper colder water.

Green crabs are present in Wells and pose a threat to the town's marine resources by preying on softshell clam seeds, destabilizing estuary marsh banks, and damaging eelgrass beds. (WNERR, Green Crab 2019 Update, 2019). Other nonnative invasive marine species in Maine that have a disruptive, negative impact on the habitat include Asian shore crab, *Didemnum* (a tunicate), and *Codium* (a green spongy algae that can smother shellfish beds). The Department of Marine Resource works with several partners throughout the state to identify and track the spread of marine invasive species (DMR 2021).

## **Analysis**

The inventory of marine resources identifies a number of issues that should be addressed in the policies and implementation section of the Plan:

1. The need to maintain Wells Harbor as a viable marine facility providing moorings, marine services and ocean access for commercial and recreational boaters through the continual updating and revision of the Harbor Management Plan, as needed.
2. The need to continue to improve and maintain the water quality of the estuaries to ensure that marine resources can thrive and provide continued opportunity for recreational

harvesting. Improving and maintaining estuarine water quality is a function of controlling nonpoint source pollution of land activities upstream on the numerous rivers and tributaries that flow into the estuaries. A local plan to identify and eliminate pollution sources could serve as a roadmap towards maintaining and improving water quality.

3. The need to maintain and, where appropriate, improve public access to beaches and waterfront resources in Wells in a manner that balances the rights of residents and non-beachfront property owners with the residents of the beach areas.
4. The desirability of providing a "high quality" beach experience for residents and visitors alike, including adequate facilities and parking, while avoiding overuse of this resource and balancing recreation with environmental concerns.
5. The vulnerability of Wells Harbor and the beaches, and associated marine resources, to climate change and rising sea levels. Harbor facilities and infrastructure, as well as beach geology, habitat, and access will likely be affected.

### **Data Sources and References:**

1. Harbor Advisory Committee. 2020. Agenda minutes from January 23, 2020 ([http://www.wellstown.org/AgendaCenter/ViewFile/Agenda/\\_01232020-856](http://www.wellstown.org/AgendaCenter/ViewFile/Agenda/_01232020-856)) and February 27, 2020 ([http://www.wellstown.org/AgendaCenter/ViewFile/Agenda/\\_02272020-877](http://www.wellstown.org/AgendaCenter/ViewFile/Agenda/_02272020-877)).
2. Livingston, M., and Belanger, S. 2020. Planning & Development. "Notice to Abutters of Harbor Road". [wellstown.org/DocumentCenter/View/4434/Harbo-Road-Sidewalk-Notice-Sent-10-30-20?bidId=](http://www.wellstown.org/DocumentCenter/View/4434/Harbo-Road-Sidewalk-Notice-Sent-10-30-20?bidId=)
3. Maine Department of Environmental Protection. 2006. Protecting Maine's Beaches for the Future: A Proposal to Create an Integrated Beach Management Program. [https://www.maine.gov/dmr/mcp/downloads/beaches/protectingmainesbeaches\\_feb06.pdf](https://www.maine.gov/dmr/mcp/downloads/beaches/protectingmainesbeaches_feb06.pdf)
4. Maine Department of Marine Resources. 2020. Shellfish License Allocation for 2021. <https://www.maine.gov/dmr/shellfish-sanitation-management/programs/municipal/ordinances/documents/Wellsallocationapproval2021.pdf>
5. Maine DMR. 2020. Shellfish Water Quality Classifications and Aquaculture Leases Map. <https://www.maine.gov/dmr/shellfish-sanitation-management/maps/index.html>
6. Slovinsky, P. and Dickson, S. 2011. Maine Geological Survey.
  - a. Coastal Sand Dune Geology Drakes Island and Laudholm Beaches Wells, ME. [https://digitalmaine.com/cgi/viewcontent.cgi?article=1442&context=mgs\\_maps](https://digitalmaine.com/cgi/viewcontent.cgi?article=1442&context=mgs_maps)
  - b. Coastal Sand Dune Geology Wells Beach, Central, Wells, Maine. [https://digitalmaine.com/cgi/viewcontent.cgi?article=1439&context=mgs\\_maps](https://digitalmaine.com/cgi/viewcontent.cgi?article=1439&context=mgs_maps)

- c. Coastal Sand Dune Geology Wells Beach, North, Wells, Maine.  
[https://digitalmaine.com/cgi/viewcontent.cgi?article=1440&context=mgs\\_maps](https://digitalmaine.com/cgi/viewcontent.cgi?article=1440&context=mgs_maps)
  - d. Coastal Sand Dune Geology Wells Beach, South, Wells, Maine.  
[https://digitalmaine.com/cgi/viewcontent.cgi?article=1437&context=mgs\\_maps](https://digitalmaine.com/cgi/viewcontent.cgi?article=1437&context=mgs_maps)
  - e. Coastal Sand Dune Geology Wells Beach, Moody Beach, North, Wells, Maine.  
[https://digitalmaine.com/cgi/viewcontent.cgi?article=1435&context=mgs\\_maps](https://digitalmaine.com/cgi/viewcontent.cgi?article=1435&context=mgs_maps)
  - f. Coastal Sand Dune Geology Wells Beach, Moody Beach, South, Wells, Maine.  
[https://digitalmaine.com/cgi/viewcontent.cgi?article=1434&context=mgs\\_maps](https://digitalmaine.com/cgi/viewcontent.cgi?article=1434&context=mgs_maps)
7. Supreme Judicial Court. 1989. Bell v. Town of Wells.  
[https://scholar.google.com/scholar\\_case?case=4144146086181372332&hl=en&as\\_sdt=6&as\\_vis=1&oi=scholarr](https://scholar.google.com/scholar_case?case=4144146086181372332&hl=en&as_sdt=6&as_vis=1&oi=scholarr)
  8. Town of Wells. 2019. July 23 2019 Mooring Wait List.  
<http://www.wellstown.org/DocumentCenter/View/3919/July-23-2019-Mooring-Wait-List>
  9. Wells Reserve. 2019. Wells National Estuarine Research Reserve: Management Plan 2019-2024.  
[https://www.wellsreserve.org/writable/files/WellsNERR\\_ManagementPlan\\_2019-2024.pdf](https://www.wellsreserve.org/writable/files/WellsNERR_ManagementPlan_2019-2024.pdf)
  10. Town of Wells. 2013. Wells Harbor Management Plan.  
<https://www.wellstown.org/DocumentCenter/View/1063/2013-Wells-Harbor-Management-Plan-PDF>
  11. Wells Reserve. 2020. Webhannet Marsh Trail.  
<https://www.wellsreserve.org/project/webhannet-marsh-trail>
  12. Beach Management Agreement between Maine Department of Inland Fisheries and Wildlife, U.S. Fish and Wildlife Service, and the Town of Wells, Maine.  
<https://wellstown.org/DocumentCenter/View/3806/Beach-Management-Agreement>
  13. Wright-Pierce. 2013. Wells Harbor pedestrian Bridge Feasibility Study.  
<https://www.wellstown.org/DocumentCenter/View/1573/Wells-Harbor-Pedestrian-Bridge-Feasibility-Study--06-12-13-PDF>
  14. Town of Wells. 2008. Town Code; Chapter 190 Shellfish Conservation Program; License provisions. <https://ecode360.com/7613630>
  15. Maine Department of Agriculture, Conservation, and Forestry. 2015. Coastal Sand Dunes. <https://www.maine.gov/dacf/mgs/pubs/online/dunes/dunes-exp.htm>
  16. Report by the Governor's Task Force on the Invasive European Green Crab – September 30, 2014. <https://www.maine.gov/dmr/science-research/species/invasives/greencrabs/documents/taskforcercpt2015.pdf>

17. Green Crab 2019 Update, Wells Reserve, 2019. Scott Richardson.  
<https://www.wellsreserve.org/blog/green-crab-2019-update>
18. Non-Native Invasive Marine Species, Department of Marine Resources, 2021.  
<https://www.maine.gov/dmr/science-research/species/invasives/index.html>
19. Ocean Acidification, National Oceanic and atmospheric Administration (NOAA). 2020.  
<https://www.noaa.gov/education/resource-collections/ocean-coasts/ocean-acidification>
20. ME DEP, 2018. “2016 Integrated Water Quality Monitoring and Assessment Report.”  
Maine Department of Environmental Protection.  
[https://www.maine.gov/dep/water/monitoring/305b/2016/28-Feb-2018\\_2016-MEIntegratedREPORT.pdf](https://www.maine.gov/dep/water/monitoring/305b/2016/28-Feb-2018_2016-MEIntegratedREPORT.pdf).
21. Maine Healthy Beaches, correspondence with Meagan Sims, 2021.
22. Maine Healthy Beaches Factsheet, 2021.  
<https://www.maine.gov/dep/water/beaches/documents/mhb-advisory-fact-sheet03222021.pdf>
23. Correspondence with Michael Yorke, Wells Harbormaster.

# Section 5 -- Transportation and Circulation

## Introduction

In the Transportation and Circulation Chapter of the 2005 Comprehensive Plan, there was a discussion of the following issues. These issues remain relevant in 2021.

1. The role of US Route 1 both as an arterial and as the principal local business street in the Town and what level of improvements would be acceptable.
2. Relief from the congestion on US Route 1 and provision of improved north – south movement.
3. Maintenance of the carrying capacity of state and local roadways.
4. Improvement of problem intersections on US Route 1.
5. Additional access to the Maine Turnpike in order to serve vehicles destined for the southern section of Wells and Ogunquit. This would reduce traffic on US Route 1.
6. Opportunities for pedestrian and bicycle travel in all areas of Town.
7. Improved public transportation alternatives to serve areas all of Wells.
8. Upgrade of the collector road network in order to address safety and capacity issues.

Since the 1990 and 2005 Comprehensive Plans were developed, a number of opportunities for alternative transportation modes have expanded or become available. Specifically, the Wells Transportation Center was constructed at the Maine Turnpike Interchange, Amtrak reinstated passenger rail service between Portland and Boston with a stop in Wells at the Transportation Center, park-and-ride capacity was expanded, the Shoreline Explorer Trolley has continued to serve summer travelers, construction of the Eastern Trail (which traverses Wells) began, a Sidewalk Committee was appointed, and a Sidewalk Development Plan produced. Still, the Town recognizes that the state and local road system provide the framework for the bulk of the transportation in, through, and out of Wells.

The Town's roadway system ranges from rural country-type roads to the six-lane Maine Turnpike, which serves as Maine's gateway from the Boston metropolitan area and the eastern United States. The Maine Turnpike is a heavily traveled highway, especially during the ten-week summer tourist season from late June through Labor Day. The local road system experiences similar seasonal demands while the year-round population and travel activity in southern Maine continues to rise.

There are a variety of demands placed on the Town's roadway system, such as regional growth and economic factors that are beyond the control of the Town of Wells and local economic activity and population growth. Historically, the Town's economy was based on natural resource-based industries such as recreation and tourism, fishing, agriculture,

silviculture and wood products.

Although the economy has shifted and the recreation and tourism sector has become a major component of the local economy, there is still significant transportation demand for the Town roadway system. Wells is now home to several larger companies and institutions such as Shaw's Distribution Center, United Parcel Service, York County Community College, and many small specialty and tourist related businesses. Wells can also expect additional traffic demand from relatively small professional and technical businesses. The 2019 Census data identified Management/Professional/Related and Sales/Office occupations as continuing to comprise over 64% of the workforce in Wells, higher than the York County average.

A larger share of traffic in Wells is due to residents of Wells and other towns that use the Town's roadways to commute to jobs outside of Wells. In 2019, only 17.5% of the Wells commuters worked within the Town's boundaries, this represents a continued reduction since 1990 when 37.5% of Wells residents worked in the community. Additionally, residents of many nearby communities such as Sanford, North Berwick and South Berwick, must pass through Wells in order to reach the Maine Turnpike.

The Town's attractive and lengthy sandy beaches along with the scenic and recreational value of Wells Bay make the community very inviting for summer tourists with middle level income. The rural nature of the community with its access to major highways makes Wells attractive to year-round residents. As the year-round and seasonal population continues to increase, Wells will need to respond to the changing demands by providing a well-managed and balanced transportation system.

## **Regional Transportation Planning**

A community's transportation and circulation system needs to be considered in a multi-community or regional context since no individual mode could function in a single community. Wells has traditionally participated in the Maine Department of Transportation's (MaineDOT's) Regional Transportation Advisory Committee (RTAC) process. The role of the RTAC is to solicit and provide MDOT with public input into the statewide planning process. Individual towns are not specifically represented in the RTAC membership, although there is a general municipal representation on the committee. The RTAC does not make project-specific recommendations. In order for the Town of Wells to ensure that state and regional transportation planning officials are aware of the Town's transportation deficiencies and needs, it responds to MaineDOT's biennial project solicitation letter. Every two years, MDOT updates its Six Year Plan. At that time, community requests for state and federally funded transportation projects are made. The RTAC hosts public hearings on the Draft Six- Year Plan and participates in updates to MaineDOT policy objectives. Current initiatives include the dual train station platform project, and the Eastern Trail extension.

The dual train station platform project, also known as the Wells Area Improvement Project, includes the construction of a new platform for northbound and southbound passenger trains, a pedestrian bridge, and a six-mile extension to existing passing siding at Wells Station. This

project will improve reliability and schedule flexibility of both the Downeaster and Pan Am Railways trains. These capacity improvements will expand service to a 6th daily Downeaster round-trip between Wells and Brunswick, Maine. The project funding for these improvements totals nearly \$23 million dollars.

The Eastern Trail extension will add an additional 19 miles resulting in a total of 25 miles of off-road trail connecting 7 communities in the most densely populated region in the state (Cumberland and York Counties). Wells has been a strong supporter of expanding the trail. The Town and other nearby communities have provided the matching funds required for the Private Public Partnership program, and received funding from Maine DOT to cover much of the route's existing conditions survey.

This extension will promote trail-associated economic development in York and Cumberland Counties by providing a safe and scenic transportation and recreation corridor between towns that promotes regional cooperation in economic and tourism development plans. Based on the 2018 ETA Economic Impact Study data, over 251,000 annual visitors visited 22 miles of the off-road Eastern Trail, contributing \$3M to the local economy.

## **Access Management**

The Maine Department of Transportation (MaineDOT) adopted a set of access management rules in 2002 in response to the enactment of An Act to Ensure Cost Effective and Safe Highways in the State by the Legislature in 2000, which addressed arterial capacity, poor drainage, and the high number of driveway-related crashes. The rules regulate sight distance, corner clearance, spacing, width, setbacks, parking, drainage, and mitigation requirements. In order to obtain a permit from MaineDOT, any new or changed driveway or entrance on state and state-aid highways located *outside urban compact areas* must meet specifications described in the rules.

However, access management is needed within and outside the Urban Compact. In 2010 the Central York County Connections Study was started to identify a series of recommendations designed to preserve or enhance transportation connections between central York County and US Route 1 and the Maine Turnpike. Access management is an important aspect of this Study and the 2016 Technical Memo specifically addresses the "Role of Land Use and Access Management in Managing the Transportation System" and can be found at: <https://www.maine.gov/mdot/planning/docs/cycc/chpt4.pdf>

## **State and Local Functional Classification**

The functional classification system identifies roadways according to the service they provide in the highway network. The system allows the user to understand how individual roads and streets relate to the highway network as a whole. The classification system provides a procedure for the long-term management and development of the state and local roadway network. For the purpose of highway planning and maintenance, the Maine Department of Transportation has classified highways and roads in Wells for state and federal aid requirements. The Town of Wells has modified the classification to fit its own roadway planning and maintenance

programs. In general, the two systems are consistent with each other. Of the approximately 152 miles of public roads in the Town of Wells, approximately 109 miles are local roads.

### **Arterials**

Arterial highways, as designated by the Maine Department of Transportation (MDOT), are intended to provide a high degree of mobility by being able to handle large volumes of traffic and to serve individuals and commercial operations for longer trips. Arterials connect major economic activity centers such as southern York County with the greater Portland area. Arterials are capable of handling between 10,000 and 30,000 vehicles per day.

MDOT has further subdivided arterials into:

- Principal arterial - interstate highways
- Other freeways and expressways
- Other principal arterial
- Minor arterial

### **Collectors**

Collector roads link the arterial highways with local roads and roadways serving residential neighborhoods. Collector roadways are so located as to conveniently manage local roads traffic and typically have two travel lanes and six-to-eight-foot shoulders with the capacity to handle 8,000 to 10,000 vehicles per day.

### **Local Roads**

Local roads are designed to provide direct access to abutting properties, usually residential or low- impact commercial. They are relatively short and discontinuous in order to limit the traffic volume. Local roads have two travel lanes and may have a parking lane. Traffic volumes are low, normally under a 1,000 vehicles per day.

## **MAINE DOT FUNCTIONAL CLASSIFICATION**

The functional classification system extends only to those roadways that have state and/or federal designation as a collector level or higher. Wells' current roadway network consists of the following MDOT functional classification designations:

### **Arterials**

- Principal Arterials – I – 95 (Maine Turnpike)
- Other Freeways and Expressways – none
- Other Principal Arterials – Maine Route 109
- Minor Arterials – US Route 1; Maine Routes 4 and 9; Maine Route 109/9 (between I – 95and US Route 1)

### **Collectors**

- Major Collectors – Maine Route 9A (from Maine Route 109 to the Kennebunk

- Town Line; Maine Route 9B (from Maine Route 9 to Route 1)
- Minor Collectors – Bragdon Road

**PRIVATE ROADS**

48 miles of roadway in Wells are considered private roads. The State of Maine defines a private road as a “privately owned road over which neither the municipality nor the general public has the right to pass by vehicle or on foot.” The Town cannot use public funds to maintain or repair private roadways.

**WELLS FUNCTIONAL CLASSIFICATION SYSTEM**

Using traffic volumes and local knowledge of roadway function, the Wells Public Works Department has developed a five-tier approach for the classification of roadways for which it is responsible. See Table 13. While some of these roadways are state highways, when they fall in the urban compact area and the Town is responsible for their maintenance.

**Table 13  
Town of Wells  
Road Classification System**

<b>Level</b>	<b>Type of usage</b>	<b>Example</b>
1	State arterials	US Route 1; Portions of Routes 9, 109, 9B
2	Town arterials	Mile Road
3	Collectors	Bourne Ave., Atlantic Ave.
4	Local	Furbush Road
5	Private	

*Source: Town of Wells Streets & Sidewalks Ordinance (Chapter 201 of Town Code)*

**Roadway Maintenance**

The Town’s Public Works Department has completed an automated pavement condition assessment with assistance from Street Scan in 2018. The pavement condition index ranges from 0 to 100 with higher ratings considered better. The target range is a rating of 70-80 and the town-wide average for Wells is a Pavement Condition Index of 77. This data helps the Town create a maintenance plan, and it has been documented that preserving good pavement costs less over time than waiting for major repair or reconstruction efforts.

**Complete Streets and Green Streets**

The MaineDOT is working to accommodate the needs of all modes of travel in the planning, programming, design, rehabilitation, maintenance, and construction of the state’s transportation system. The MaineDOT Complete Streets Policy; developed in 2013 and 2014, formally approved in June 2014, and revised in July 2019 outlines how MaineDOT and its project partners will consider the needs of all users when planning and developing projects. The Town of Wells can work toward a similar goal through the adoption of a Complete Streets Policy. Complete Streets policies have a foundation in federal law, guidance, and best practices, and have been

signed into law or policy in states and communities throughout the nation. The intent of this policy is to help ensure that all users of Maine’s transportation system including bicyclists, pedestrians, people of all ages and abilities, transit users, and motor vehicle users, have safe and efficient access to the transportation system. This is accomplished through Complete Street Designs that incorporate infrastructure such as sidewalks, bicycle lanes, separated facilities, transit stops, and ADA-accessible routes as critical elements of the transportation system.

If a Complete Streets Policy is adopted in Wells the community should consider adding a Green Streets provision. A Green Street is a policy and design approach that incorporates vegetation (perennials, shrubs, trees), soil, and engineered systems (e.g., permeable pavements) to slow, filter, and cleanse stormwater runoff from impervious surfaces (e.g., streets, sidewalks). Green streets are designed to capture rainwater at its source, where rain falls. Whereas, a traditional street is designed to direct stormwater runoff from impervious surfaces into storm sewer systems (gutters, drains, pipes) that discharge directly into surface waters, rivers, and streams. Many additional benefits are realized by Green Streets including reduced heat island effect, replenished groundwater supplies, carbon absorption, improved air quality and neighborhood aesthetics, and green connections between parks and open spaces. These improvements also improve pedestrian and bicycle safety, and calm traffic.

## **Traffic Volumes**

The MainedOT conducts traffic counts on a periodic basis. Historically, traffic patterns and the resulting volumes have peaks (i.e. morning / afternoon commutes and weekends) and valleys (mid-day and late evening / early morning). Maine DOT has converted the traffic data into Average Annual Daily Traffic (AADT) counts, which provide a uniform basis for the evaluation of traffic volumes and averages out the seasonal highs and lows that occur in Wells.

Because of its strategic location as a desirable summer beach resort, state highways and local roadways in Wells carry a significant amount of traffic. However, this traffic volume does vary seasonally. According to the Maine Turnpike, who manage I – 95, there is a noticeable difference in total monthly vehicle counts at Exit 19 in January versus July. In January of 2018, 2019, and 2020 the monthly traffic volume at Exit 19 ranged from 218,000 vehicles to 241,000 vehicles. In July of 2018 Exit 19 recorded 419,000 vehicles, and in July of 2019 425,000 vehicles. This seasonal spike decreased to 323,000 vehicles in July of 2020 due to the realities of the Covid-19 Pandemic. Because of the averaging of the traffic data, the state and local roadway network carries significantly more traffic in summer and less in the late fall, winter and early spring.

It is interesting to note that these ten traffic count locations in Wells have experienced a leveling off or decrease in daily traffic volumes. While other sections of Routes 9, 109, and local roads have experienced a levelling off or increase in traffic volumes. This could represent a re-distribution of traffic in Wells as development continues and as drivers make an effort to avoid congested roadways at key times.

LOCATION	Year					
	2000	2005	2010	2013	2016	2019
US 1 S/O MILE RD	24493	24794	22745	24385		21918
US 1 N/O FURBISH RD	25842					20724
US 1 (POST RD) S/O SR 9/109 (SANFORD RD)	19000	21711		19383		18020
US 1/SR 9 (POST RD) SW/O SR 9 (PORT RD)	15109	15701	14594	14147		15219
SR 9/109(SANFORD) SE/O SR 9(N BERWICK)	17268		18352		20049	
SR 9(N BERWICK) SW/O SR 9/109(SANFORD)	7187	8276	7931	7761	9132	9537
SR 9B (LITTLEFIELD RD) W/O US 1(POST RD)	4810	5118		5820	3866	
SR 109 (SANFORD RD) SE/O WIRE RD	9230	10096	8618	8291	8137	
MEETING HOUSE RD W/O SR 9A (BRANCH RD)	756	817	788		935	
MILE RD E/O US 1	10578	11429	7984	10156		10891
<i>*blank years indicate that no count was taken that year.</i>						

## Vehicle Crashes

Maine Department of Transportation vehicle crash data and provided the 2011-2021 data in the table below. The number of crashes reported per year in Wells appears to be trending upward with the exception of 2020 when traffic volumes were lower overall, and in 2021 this only accounts for the first half of the year.

Total Number of Vehicle Crashes by Year in Wells	
Year	Number of Crashes
2011	289
2012	268
2013	284
2014	316
2015	310
2016	319
2017	309
2018	313
2019	343
2020	245
2021	156
<b>Total</b>	<b>3152</b>

The Maine Department of Transportation's *High Crash Location Listing* for the years 2010-2020 identified six high crash locations in the Town of Wells. To be designated a high crash location, the intersection or road segment must experience at least eight accidents within a three-year period and have a critical rating factor (CRF) of greater than 1.00. The CRF is the

actual crash rate divided by the expected crash rate. A CRF greater than 1.00 indicates that the road segment or intersection has more vehicle crashes than would be expected. Table \_ provides the crash data for these six locations in Wells, and indicates in which years they were identified as having high numbers of vehicle crashes.

High Crash Locations by Intersection					
Years	Intersection Location	Total Crashes	Percent Injury	Fatalities	Injuries
2010-2012	Int of CHAPEL RD and POST RD	39	25.6	0	11
2010-2012	Int of BRANCH RD, CREDIFORD RD, and SANFORD RD	17	35.3	0	7
2012-2014	Int of CHAPEL RD and POST RD	37	24.3	0	13
2012-2014	Int of GARDEN ST, N BERWICK RD, and SANFORD RD	11	18.2	0	2
2012-2014	Int of BRANCH RD, CREDIFORD RD, and SANFORD RD	13	30.8	0	5
2014-2016	Int of WELLS PLAZA ENTRANCE and POST RD	25	20	0	6
2014-2016	Int of CHAPEL RD and POST RD	40	20	0	9
2014-2016	Int of GARDEN ST, N BERWICK RD, SANFORD RD	12	25	0	4
2014-2016	Int of BRANCH RD, CREDIFORD RD, SANFORD RD	21	38.1	0	11
2016-2018	Int of ELDRIDGE RD and POST RD	9	22.2	0	3
2016-2018	Int of CHAPEL RD and POST RD	21	23.8	0	6
2016-2018	Int of BRANCH RD, CREDIFORD RD, and SANFORD RD	14	7.1	0	1
2016-2018	Int of HARBOR RD and POST RD	10	40	0	7
2018-2020	Int of GARDEN ST, N BERWICK RD, and SANFORD RD	16	18.8	0	3
2018-2020	Int of BRANCH RD, CREDIFORD RD, and SANFORD RD	19	21.1	0	6
2018-2020	Int of HARBOR RD and POST RD	9	33.3	0	5

The 2005 Comprehensive Plan identified several problem intersections in the Town of Wells and since that time most of those intersections were addressed through reconstruction and critical improvements. The previously identified intersections include:

- The reconstruction of the Route 109 and Route 1 intersection,
- Signal upgrades for the Route 9B and Route one intersection coordination with other nearby traffic signals
- Upgrades to the Route 9 and Route 1 intersection
- In 2021, the reconstruction of the Route 109 and Route 9A intersection was initiated. This will resolve many issues at a location that is considered the worst intersection in the community currently.

The intersection of Route 109 and Route 9 was also identified as a problem intersection in 2005 and may need to be addressed in the future, but this location is currently identified as a low priority by the State. The intersection of Bear's Den Road and Route 9B was also identified in 2005, but conversations with Town staff have revealed this intersection has sight distance and grade challenges that may be difficult to resolve.

## **Sidewalks**

In 2000, the Town established a sidewalk committee with the responsibility of identifying locations for the extensions of new sidewalks. The Sidewalk Committee identified Route 1 between Drakes Island Road and Stewart Street (Area A) and Route 109 between Route 1 and the Wells Transportation Center (Area B) as the highest priority for the construction of sidewalks and other pedestrian facilities. The Town of Wells Sidewalk Development Plan and related ordinance amendments were approved at Town Meeting in April 2003. The Plan includes goals, policies, standards, implementation strategies, and a Capital Improvement Program (CIP) to develop pedestrian walkways in the identified priority areas. While the sidewalk Committee is no longer in place this Plan and the related ordinance requirements are still informing the development process and infrastructure upgrades in Wells.

## **Bridges**

According to the Maine Department of Transportation (MaineDOT) Bridge Management Program, there are Forty-four (44) publicly owned bridges including frame culverts that carry motor vehicles in town. Responsibility for these facilities is determined by the MaineDOT Local Bridge Program, which became law in July of 2001. Bridges of at least 20 feet in length on town or state-aid roadways are the responsibility of MaineDOT. Minor spans, which are bridges that are at least 10 feet but less than 20 feet in length, that are on town roadways are the responsibility of the municipality. If a minor span is located on a state or state-aid roadway, maintenance responsibility falls with MaineDOT. As such, the Town of Wells is responsible for the maintenance of ten (10) bridges.

MaineDOT inspects all Bridges and Minor Spans on public ways every two years in accordance with the Federal Highway Administration (FHWA) and MDOT's Bridge Management Coding Guides.

A review of the Maine DOT data for these forty-four bridges revealed four bridges of concern. One of the bridges is Tibbets (Kings Highway at the Ogunquit River) which has failed and is out of service. Another is a municipal bridge on Drakes Island Road over the Wells River which has a Poor Substructure Condition with evidence of advanced deterioration. The third is a state-maintained bridge on US Route 1 over the Webhannet River which is in poor condition and showing advanced deterioration of both the deck and superstructure. The last bridge is maintained by the Boston and Maine Railroad and intersects with Old Route 1. This bridge is rated as poor condition because of advanced deterioration of the substructure. It would appear that three of these facilities were of concern in 2005 as well. As these bridges are addressed and improved it is important to add bicycle and pedestrian facilities so that all modes of travel can safely cross.

## **Parking**

Wells Beach, Moody Beach, Wells Harbor Park, Drake’s Island Beach, the Wells Reserve/Laudholm Beach, and the roads leading to the beaches experience parking problems during the tourist season. There is limited on-street parking on Ocean Avenue and Atlantic Avenue specifically. The amount of available parking limits the number of automobiles and consequently the number of persons who can use the beach area. There is need for additional off-street parking adjacent to Route 1 that can be serviced by the trolley to shuttle beach goers.

At certain times during the day and year, some motorists park in the break down lane and passing lane of US Route 1. Commercial activities that are close to the road along with yard sales create this type of condition. In general, parking does not tend to be a problem in other parts of Town.

Efforts should be made to increase bicycle parking infrastructure at the beaches and other popular destinations. Researching how other communities have accomplished this will inform these efforts and provide new ideas on how to best promote public and alternative transit to tourists and residents to reduce automobile parking at beaches and other popular locations.

## **Transportation Infrastructure and Sea Level Rise**

Given the proximity of transportation infrastructure to coastal ecosystems, and the need for these roadways to facilitate evacuations during flood and storm events, it is important for Wells to understand the potential impact on transportation infrastructure from sea level rise. According to an assessment conducted in 2020 as part of the Maine Climate Council process, there is a 67% probability that sea level will rise between 1.1 and 1.8 feet by 2050 and 3.0 and 4.6 feet by the year 2100 under intermediate global greenhouse gas emissions scenarios, with higher sea level rise amounts possible. Based on those projections, the 4-year state climate action plan “Maine Won’t Wait” recommends that the state commit to manage for 1.5 feet of relative sea level rise by 2050, and 3.9 feet of sea level rise by the year 2100, but prepare to manage for 3.0 feet by 2050, and 8.8 feet by 2100, all in relation to 2000 local sea level. Using data from the Maine Geological Survey it appears that a total of 73 roads in Wells will be impacted by the initial 1.6 feet of sea level rise projected, and this totals approximately six miles of roadway impact.

<b>Summary Statistics: Miles of Roadway in Wells Affected by Sea Level Rise</b>		
<b>Scenario</b>	<b>Miles of Roads Affected (approximate)</b>	<b>Number of Roads Affected</b>
<b>HAT+1.6 ft</b>	<b>6.16</b>	<b>73</b>
<b>HAT+3.9ft</b>	<b>6.18</b>	<b>73</b>

Given the fact that both scenarios appear to impact the same length of roadway, it was important to identify the top ten affected roads. They are listed in the Table below and should inform future infrastructure improvements planned for these roadways.

<b>Road</b>	<b>Miles of Road Affected (approximate)</b>	<b>Feet of Road Affected (approximate)</b>
<b>Webhannet Dr</b>	<b>0.53</b>	<b>2,807</b>
<b>Ocean Ave</b>	<b>0.41</b>	<b>2,145</b>
<b>Furbish Rd</b>	<b>0.36</b>	<b>1,901</b>
<b>Drakes Island Rd</b>	<b>0.36</b>	<b>1,887</b>
<b>Mile Rd</b>	<b>0.34</b>	<b>1,804</b>
<b>S Tibbetts Ave</b>	<b>0.28</b>	<b>1,498</b>
<b>Eldridge Rd</b>	<b>0.27</b>	<b>1,422</b>
<b>Bourne Ave</b>	<b>0.24</b>	<b>1,293</b>
<b>Ox Cart Ln</b>	<b>0.24</b>	<b>1,273</b>
<b>N Tibbetts Ave</b>	<b>0.20</b>	<b>1,074</b>

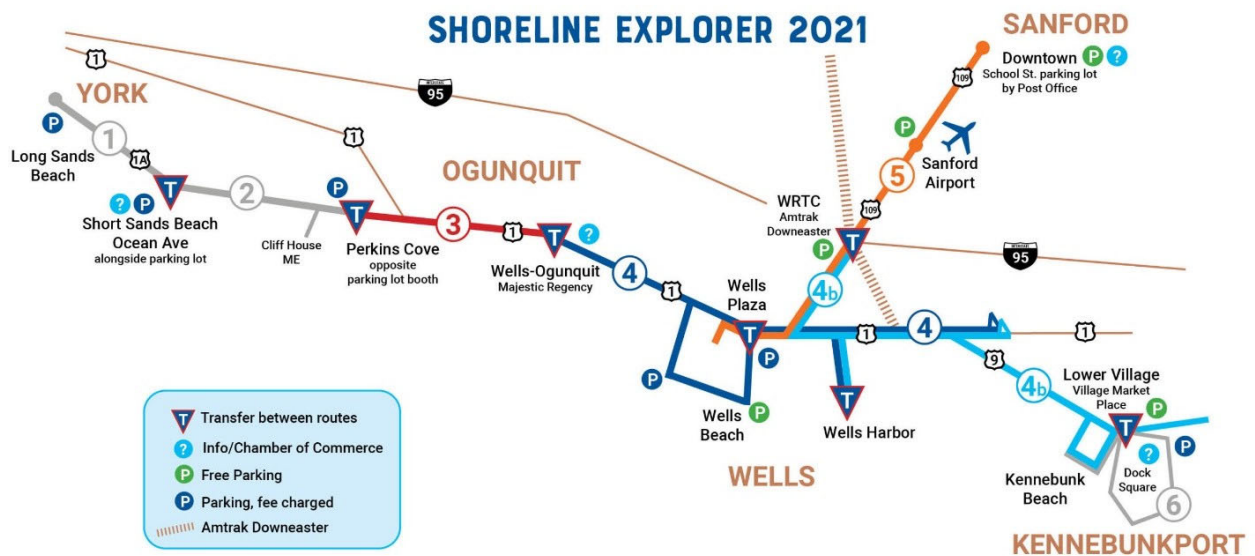
## **Other Modes of Transportation**

Wells' transportation system is in large part a reflection of the historical growth of the Town. At the end of the 19th century and beginning of the 20th century, a light electric rail service was available in Wells and other nearby coastal southern Maine communities. The rail service connected the coastal Southern Maine communities with Sanford and Springvale. Long distance railroads with two stations in Wells served the Town. Similar to the pattern that evolved throughout the United States during the early to middle part of the 20th century, the private automobile became the primary means of transportation in Wells.

While motorized vehicles including automobiles, heavy and light trucks, will continue to be the primary form of transportation in Wells for the next several decades, the Town has been effective in encouraging and planning for other suitable forms of transportation. The most significant example of this planning is for the Wells Transportation Center, which opened for business in December 2002. The Wells Transportation Center is located directly off of Exit 19 (formerly Exit 2) of the Maine Turnpike on Route 109/9. It is an intermodal transportation center serving southern Maine, and served by passenger rail service and commuter parking for 220 vehicles.

## Wells Trolley

The Wells Chamber of Commerce, with assistance and cooperation from the Town of Wells, established and continues to operate the Wells Trolley system. The trolley system currently serves the region between late June and Labor Day. Wells is fortunate to be at the core of the Shoreline Explorer's route with service provided to the Harbor, Beaches, destinations along Route 1, the Transportation Center, and nearby towns. Efforts should be made by the Town of Wells and the business community to actively promote and advertise the trolley service as a public transportation option.



## Rail Service

Amtrak's Downeaster passenger rail service was initiated in December 2001 and currently includes five roundtrips from Portland, Maine to Boston, Massachusetts with stops in Wells. With the improvements currently underway the facility will increase to six roundtrip trains per day. Since its inception in December 2001, the Downeaster service has been increasingly popular. The Downeaster now carries more than half a million passengers annually, including commuters, business travelers, college students traveling to and from school, youths on educational trips, patients receiving medical treatments, families attending sports and theatre events, shoppers, visitors to Maine and more. Annual Station Ridership at the Wells station in FY 2020 was 24,680 and was likely impacted by the Covid-19 Pandemic.

## Taxi Service and Ride Shares

Private taxi companies from outside Wells serve the Town primarily during the summer tourist season, and now ride share companies are increasingly serving residents and visitors as well. This includes services such as Uber and Lyft.

## Social Service Agency Transportation

The York County Community Action Corporation (YCCAC) provides a public demand responsive transit service for its resident clients in Wells and other York County communities.

YCCAC also provides a range of other transportation options, available to the general public and equipped for people with disabilities. These services include both public transportation and contracted/special service transport that provide the means for residents to get to work, attend doctor appointments, do errands, and more. For most of these services clients call in advance and schedule their transportation need with the agency. The service targets the elderly, disabled, and low-income populations although the general population can use the service on a space available basis.

The York Hospital also provides a bus service for patients who require transportation to and from the hospital.

### **Air Service**

Wells is approximately ½ hour from Portland International Jetport, and both Pease International Tradeport in Portsmouth, NH. Manchester, NH and Logan Airport in Boston are about 1¼ hour away. Shuttle service is available to Boston and Portland from private carriers.

### **Bicycle**

Any segment of roadway having a paved shoulder of at least 4 feet in width is generally considered appropriate for bicycle travel. As mentioned previously, as state highways such as Routes 9 and 109 and US Route 1 have been improved, the Town and Maine DOT have worked to provide for bicycle lanes by creating adequate paved shoulders and proper striping. A portion of Route 109/9 has a bicycle lane. As highways are improved and upgraded, the Town will encourage adequate shoulder widths in order to accommodate bicycle travel. According to the Maine Department of Transportation's (MDOT's) policy for paving shoulders, any highway improvement, reconstruction, or pavement preservation project on state and state-aid roads where the Summer Average Daily Traffic exceeds 4000 vehicles shall include paved shoulders. The construction of shoulders on other roadways would be the responsibility of the town.

A four-season corridor is under development for cyclists, hikers, walkers, inline skaters, cross-country skiers along the Eastern Trail from South Portland, Maine to Portsmouth, New Hampshire. The Eastern Trail follows the old Boston and Maine Eastern Line, which travels through the western section of Wells. Wells has joined eleven other municipalities and the private Eastern Trail Alliance to form the Eastern Trail Management District. The District will be the entity managing the trail once it is built. As was stated earlier, the Eastern Trail extension will add an additional 19 miles resulting in a total of 25 miles of off-road trail connecting 7 communities, including Wells, in the most densely populated region of the state.

## **Analysis**

The inventory of transportation identified a number of issues, which need to be addressed in the Action Plan of this chapter of the plan update. They include:

1. The need to provide a safe, efficient and balanced transportation system that meets the needs of the citizens of Wells as well as visitors to the Town while recognizing that the

road system provides the framework for the bulk of the transportation in, through, and out of Wells.

2. The need to play an active role in ongoing planning for improvements to the US Route 1 Corridor in coordination with the Maine Department of Transportation to ensure that the following issues are addressed:
  - The definition of US Route 1's role as a state arterial and principal local business street, i.e. "Main Street";
  - Exploring options for alternative north-south connector routes;
  - Improvement of problem intersections;
  - Need for off-street parking areas and sidewalk, walking trails and biking lanes;
  - Desire to reduce congestion.
3. Working with the Maine Turnpike Authority and other towns in the area to better understand and address the impact of the Turnpike's toll policy and accessibility on the movement of traffic in Wells and the surrounding region. This may include investigating the need for a new Turnpike interchange in the Moody/Ogunquit area.
4. The need to play an active role in the implementation of the Route 109 Corridor Study along with the objectives of this Comprehensive Plan.
5. The need to encourage appropriate techniques for access management to ensure safe traffic movements on the Town's major arterials and collectors, especially in urban compact areas where MaineDOT's access management rules do not apply.
6. The need to create a Master Plan for the envisioned Central Area that ensures that the Town Center provides opportunities for appropriate multi-modal linkages using sidewalks, trails and bicycle paths.
7. The opportunity to establish a more formalized system of classifying local roadways that will enable the Town to effectively program roadway projects that will produce the most benefit. This effort could assist the Town in determining how best to handle safety and capacity problems on collector roads such as Routes 9 and 109. Also, a formal local functional classification system could allow for differing design standards in rural and growth areas that could help encourage development in growth areas while maintaining rural character elsewhere.
8. The need to continue to dedicate funds to continue the Road Surface Management Program to establish priorities for road reconstruction, rehabilitation, and resurfacing.
9. The need to support the implementation of the Sidewalk Development Plan. There is also a need to recognize that while sidewalks are appropriate for some sections of Town (built up areas, Town Center, along major highways), natural gravel trails may be desirable for the beach areas and more rural parts of Wells. The overall pedestrian facility system should be coordinated with the Transportation Center and the Eastern Trail.

10. The need for the Town to continue to support the *Shoreline Explorer*, a transit service that connects York County communities with existing intercity transit services such as the *Downeaster* passenger rail service, to ensure that proposed plans provide for intermodal transportation opportunities such as regional bus service, ride sharing, trolley service and bicycling.
11. The need to address the condition of the bridges identified as “Bridges of Concern” in the inventory.
12. The need to address the parking limitations for the beaches and other areas of the community over time.
13. The opportunity to improve options for bicycle travel. The Maine DOT is supportive of adding adequate shoulder width to a state highway when an improvement is being constructed in order to provide a bicycle lane. Local plans and policies will provide direction to local and state officials to ensure that bicycle lanes are constructed in a coordinated manner.
14. The need to develop clear policies regarding the acceptance of new roads and the abandonment or discontinuance of old public roads, including colonial roads.
15. The need to plan for the impact that sea level rise will have on the roadways in Wells over the decades ahead, and to ensure that this transportation infrastructure can withstand potential flooding impacts.

## Data Sources and References

### Maine Department of Transportation:

- Maine Turnpike:  
<https://www.maineturnpike.com/About-MTA/Traffic-Statistics/>
- Traffic Data:  
<https://www.maine.gov/mdot/traffic>  
<https://mainedottrafficdata.drakewell.com>
- Traffic Volume Counts and Vehicle Class:  
<https://www.maine.gov/mdot/traffic/counts/>
- MaineDOT Work plan 2021 - 2023:  
<http://www.maine.gov/mdot/projects/workplan/>
- MaineDOT Map Viewer:  
<https://www.maine.gov/mdot/mapviewer/>
- Maine Public Crash Query Tool:  
<https://mdotapps.maine.gov/MaineCrashPublic/>

- MaineDOT Complete Streets Policy:  
<https://www.maine.gov/mdot/completestreets/>

**Shoreline Explorer:**

- <http://www.shorelineexplorer.com/>

**Highway Corridor Priorities and Customer Service Levels:**

- <http://www.maine.gov/mdot/about/assets/hwy/>

**Wells Area Improvement Project:**

- <https://www.nnepra.com/project/wells-area-improvement-project-2/>

**Maine Geological Survey (MGS) Sea level Rise Scenarios**

# Section 6 – Housing

## Household Change

The rate of growth of Wells’ households closely matched that of the Town’s population.

In 2000 there were 4,004 households in Wells. By 2010 there were 4,019 households, an increase of 15 households during this 10-year period. From 2010 to 2020, household growth was much more rapid as Wells added 574 households for a total of 4,593 households in 2020. See **Table 17**.

<i>TABLE 17</i> <b>Household Change, 2000 – 2019</b>	
	<b>Number of Households</b>
2000 Census	4,004
2010 Census	4,019
Change 00-10	0.4%
2019 Census	4,593
Change 10-19	14.3%
<i>Source: US Census Bureau</i>	

Using the population projections from Section 1, the number of households in Wells may reach 5,409 by 2028, 5,741 by 2033, and 6,036 by 2038. These figures assume a steady average household size of 2.25 persons. A continued decrease in the Town’s average household size would result in even greater household growth.

As mentioned in Section 1, the actual number of residential building permits issued between 2011 and 2020 in Wells was 1,299. However, the number of new households added would not have been so great for two reasons: some new units are seasonal, and some old units have been torn down since 2011.

In the past, the population projections for Wells have somewhat overestimated the Town’s growth (see Section 1). In 2010, the estimated number of households in 2010 was 4,120, meaning there were 580 fewer households than the state’s projected 4,700. In the same year, the projected population was 11,045, exceeding the actual population by 1,450 persons.

In 2018, the number of households based on the state’s projections was estimated to be 4,686 households. The actual number of households in 2018 was 4,582, which was below projections by 100 households. This is likely because the state estimated the 2018 population to be around 300 persons more than what the actual population was.

Understanding how the number of households is changing is important for planning purposes since in terms of land use and municipal services, this figure is often the key unit for determining demand on public services. Table 18 shows how the number of year-round households changed between 2000 and 2019.

<b>TABLE 18</b>					
<b>Comparative Household Change Wells and Adjacent Communities</b>					
	<b>2000</b>	<b>2010</b>	<b>% Change 2000-2010</b>	<b>2019</b>	<b>% Change 2010- 2019</b>
<b>Wells</b>	<b>4,004</b>	<b>4,019</b>	<b>0.4%</b>	<b>4,593</b>	<b>14.3%</b>
Kennebunk	4229	4589	8.5%	4983	8.6%
South Berwick	2403	2655	10.5%	2785	4.9%
York	5235	5326	1.7%	5746	7.9%
York County	74563	80299	7.7%	86227	7.4%
<i>Source: US Census</i>					

After growing more slowly than other towns in southern York County during the 2000s, Wells' household growth rate picked up considerably from 2010 to 2019. The Town's growth rate significantly exceeded these other towns during this time-period. **See Table 18.**

During the 2000s and 2010s, Wells continued to witness changes in the composition of households. Household size dropped during the 2000s: according to the 2000 census it was just 2.35 persons per household compared to 2.55 in 1990, 2.59 in 1980 and 2.83 in 1970. The Town has seen a continuation of this trend into 2020. In 2010, the average household size had dropped to 2.30 persons per household, and as of 2019 that number has dropped to 2.25 persons.

York County as a whole has followed a similar trend, as it also saw household size drop from 2.75 persons per household in 1980 to 2.63 in 1990 to 2.54 in 2000. In 2010, that number had fallen to 2.40 persons and stood at 2.07 in 2019. This decrease in household size is the result of lower birth rates, higher divorce rates, increased longevity among seniors and a greater number of younger and elderly individuals living independently in single households. Based upon regional and national trends, this figure is likely to continue to drop. This phenomenon of an increasing population with a decrease in the size of households has a significant effect on growth and residential development. In effect, it requires a greater number of households to house the same number of people. This affects the number of housing units as well as the amount of land needed for residential uses.

## **Housing Stock Characteristics**

In addition to total housing supply and growth, it is also important to examine the composition of a municipality's housing growth. The availability of different types of housing units (i.e., single family, multi-family, manufactured (mobile) and renter occupied versus owner occupied) is significant if the housing needs of all segments of the community are to be served adequately. Analysis of the assessing records indicates that there are 5,016 single family housing units in Wells. Currently, and these units occupy a total of 11,207 acres which is nearly a third of the town's land area. There are also 442 multi-family residential units (including attached residential condominiums) occupying 1,619 acres. The Wells Housing map shows the distribution of housing units across town.

As indicated above, Wells’ housing stock is predominantly single family, owner-occupied housing units. As of 2012 Wells had 4,045 occupied year-round housing units, 406 vacant units either for rent or sale, and another 3,398 seasonal units for a total of 8,011. Sixty-six percent (5,320 units) of the Town’s units were single family. Of these 52% were owner occupied. Conversely, 16% of Wells housing was multi-family, while 17% were considered mobile homes. By 2017 Wells had 8,930 housing units, consisting of 4,551 occupied units and 3,692 seasonal units, of which 67% (5,949) were single family, and 20% (1,748) were multi-family homes. By comparison York County had over 108,609 total housing units and of that single family was 69.7%. According to data from the Maine State Housing Authority, Wells had a total of 5,238 year-round housing units. Among these units, 4,551 were occupied and 453 were vacant—a vacancy rate of about 9.9%. Most of the vacant units were considered rental units but it is possible that some of these were not vacant housing units but were actually lodging units (see next paragraph). Among occupied units, 3,782 (83%) were owner occupied and 722 (17%) were renter occupied.

The Maine State Housing Authority, based on 2013-2017 American Community Survey tables, reported a total of 3,692 seasonal housing units in Wells. If accurate, this figure would represent an increase of more than 230 seasonal units from 2000. However, it appears that the Census figures include many new units built in recent years that are, in fact, lodging units and not dwelling units. In the past, it may have been possible that many seasonal units were being illegally used as off-season dwelling units.

**Table 19** compares lodging and seasonal units in Wells from 2004 to 2020. Overall, the Town added more than 1,700 seasonal units, an increase of 36%, the bulk of which were cottages and campground spaces.

<b>TABLE 19</b>				
<b>Lodging and Seasonal Units in Wells</b>				
<b>Lodging Type</b>	<b>No. of Units/Specs</b>		<b>Change</b>	
	<b>2004</b>	<b>2020</b>	<b>Number</b>	<b>Percent</b>
Hotel/Motel	1,529	1,912	383	25%
Cottages	450	1,032	582	129%
Bed & Breakfast	67	29	-38	-56%
Campground Spaces	2,822	3,644	822	29%
<b>Total</b>	<b>4,868</b>	<b>6,617</b>	<b>1,749</b>	<b>36%</b>
<i>Source: Town of Wells Code Enforcement Office, US Census Bureau, Various Campground Websites</i>				

**Table 20** compares the number of seasonal homes in Wells and York County from 2010 to 2019. Overall, the Town experienced a 19.5% increase in its number of seasonal homes, a total number of 624 homes, while the County experienced a 9.2% increase. In 2019, 42.5% of housing units in Wells were for seasonal use. In the same year, 18.2% of housing units in York County were for seasonal use.

<b>TABLE 20</b>				
<b>Number of Seasonal Homes Wells and York County</b>				
	<b>No. of Seasonal Homes</b>		<b>Change</b>	
	<b>2010</b>	<b>2019</b>	<b>Number</b>	<b>Percentage</b>
Wells	3,192	3,816	624	19.5%
York County	18,666	20,388	1,722	9.2%
<i>Source: US Census Bureau</i>				

## Housing Conditions

The general guidelines often used to classify housing units as substandard are those which have more than 1.01 persons per room, lack complete plumbing and lack central heat (excluding wood and flue heaters). According to the Census, in 2019 132 units were overcrowded and there were zero units that lacked complete plumbing. These figures have changed some since the 2000 Census, where there were 38 units that were overcrowded and 14 units that lacked complete plumbing.

Another statistic that may be an indicator of the quality of Wells housing is the age of the housing stock. Generally, a community with a housing stock comprised of newer units is less likely to have problems or to have been built without proper plumbing and heating since building codes have become more stringent over time.

A majority of the Town's housing units (about 54%) were built after 1980. A number of housing units have been built since 2000 (28%). Consequently, Wells is quite likely to have only a few substandard housing units. However, Wells has only been enforcing building codes since the late 1980s, so some units built prior to that time may have not been built to code.

## Housing Affordability

The Maine State Housing Authority (MSHA) tracks the status of Maine's housing by town and housing market. MSHA includes Wells in the York LMA housing market, which includes York, Wells, Ogunquit, and North Berwick. MSHA's chief indicator of housing affordability is its Affordability Index, which compares the affordable housing price for a household earning the median income level in a given area with the actual median home sale price in that area for the past year. For example, if a town's median affordable price was \$120,000 and the actual median sale price in the past year was \$160,000, that town's Affordability Index would be 0.75. In 2020, MSHA reported Wells' Affordability Index as being 0.70, making it one of the less affordable towns in York County (the countywide average in 2020 was 0.86). Looking into these numbers more closely, the median household income for Wells as reported by MSHA was \$76,109, and a household earning this much would be able to afford a home priced at about \$301,887. The actual median sale price for homes sold in Wells in 2020 was \$429,500—\$127,613 above the median affordable price. From 2010 to 2014, the median home price in Wells decreased by 8.25

while the median income increased by 17%. Since 2014, the median home price has increased by 93% and the median income has only increased by 13%. In 2014, the affordability index for the Town was 1.13.

Affordability in York County is relatively similar to what it was a decade ago at 0.83, although the index has fluctuated from anywhere between 0.80 and 1.07 during that time. As recently as 2014, the county’s overall Affordability Index stood at 1.07, but has fallen since then to its level in 2019 of 0.80, increasing back to 0.86 in 2020. During that span, the county’s median home sale price ballooned from \$204,100 to \$330,000—an increase of 61% in just six years. MSHA estimates that 64.3% of households are unable to afford the median home cost in the Town.

Looking at surrounding housing markets, the York LMA and Portsmouth, NH-ME, which includes Kittery and Elliot, markets are increasingly unaffordable, as MSHA’s Affordability Index levels for those two markets in 2020 were 0.71 and 0.77, respectively. The Sanford market’s Index was 0.95, making it more affordable than the other two and the county as a whole. Wells’ affordability index does compare evenly with its coastal neighbors York (0.70) and Kennebunk (0.69). However, Wells is less affordable than inland neighbors like South Berwick (1.00), North Berwick (0.99) and Sanford (1.69). Ogunquit has a very low index of 0.47, but it is very small size and concentration of off-season rental housing skews its affordability figures. **See Table 21.**

<b>TABLE 21</b>				
<b>Affordability Index</b>				
<b>Wells and Adjacent Communities</b>				
	2000	2010	2015	2020
Wells	0.90	0.75	1.02	0.70
Kennebunk	0.87	0.78	0.93	0.69
Kennebunkport	0.55	0.75	0.54	0.52
North Berwick	1.04	0.93	1.31	0.99
South Berwick	0.96	0.9	1.16	1.00
Ogunquit	0.57	0.51	0.63	0.47
York	0.73	0.70	0.70	0.70
York County	0.97	0.83	0.98	0.86
<i>Source: Maine State Housing Authority</i>				

MSHA also reports on rental housing. According to the 2020 report, there are 791 renter households in the Town and 586 (74%) of those households are unable to afford the median rent for a two-bedroom household. The median rent for a two-bedroom unit in 2020 was \$1,800, a 64% increase from what it was in 2010 when it stood at \$1,084. This is only slightly higher than both the countywide median rent of \$1,704 and the same as the York LMA market’s median rent of \$1,800. However, Wells’ median rent is lower than Kittery’s (\$1,999) but significantly higher than those of York (\$1,184) and South Berwick (\$1,077). At Wells’ median rent level, a household would need to earn about \$72,000 per year to afford a unit, \$31,323 high than 2020 median renter household income of \$40,677. MSHA estimates that 74.1% of renter households cannot afford the median rent level in the Town.

Another issue related to affordability is that Wells had put an emphasis on exempting affordable units from its residential growth ordinance. Accessory units that are attached to existing units were exempt from the growth ordinance, as were certain types of general and elderly affordable units. These exemptions likely played a role in increasing the Town's inventory of affordable units, however, as of 2008 the growth ordinance lapsed and has not been replaced. The growth ordinance issue is discussed further in Sections 8 and 10.

### ***HOUSEHOLDS IN NEED OF AFFORDABLE HOUSING***

The Maine Growth Management Law defines the affordability of homes and apartments as follows:

A home (apartment) is affordable to a household if that household can pay its mortgage, utilities and property taxes for a cost that does not exceed 28-33% of its gross income. An apartment is affordable to a household if that household can pay rent and utilities for a cost that does not exceed 30% of its gross income.

The law further requires that new housing stock be provided in the community that can be afforded by households that have incomes categorized as very low, low and moderate. Very low income is defined as income less than 50% of the county median. Low income is 50 to 80% of the county median and moderate income is 80 to 120% of the median. As of 2020, the county median income level was estimated by the Maine State Housing Authority (MSHA) to be \$66,209. To more easily define "Very Low", "Low", and "Moderate" levels for the area, this figure has been rounded down slightly to \$65,000.

Therefore, the income levels are:

- Very Low: Under \$32,500
- Low: \$32,500 to \$52,000 Moderate: \$52,000 to \$78,000

Not all households within the very low, lower, and moderate-income ranges have an unfulfilled need for housing. Some are renters who are in an acceptable unit at a price that is affordable to them. Some are renters who because of their stage in life would not choose to buy a home even if they had the opportunity. Others, including many senior households or people who inherit family property, may have a relatively low income but already own a home and are content where they are.

Based on the income to housing cost thresholds defined above, as well as current interest rates, utility rates and property tax bills, MSHA estimates that, to afford a housing unit, a York County household's income should be at least 33.75% of the value of the home. By this standard, if a household earns \$50,000 per year, its maximum affordability level for a housing unit would be about \$148,000.

The income and home price levels for households in Wells are thus assumed to be:

- Very Low: Income below \$32,500, home price below \$92,300
- Low: Income from \$32,500 to \$52,000, home price from \$92,300 to \$154,100
- Moderate: Income from \$52,000 to \$78,000, home price from \$154,100 to \$231,100

An issue that is very difficult to quantify is the “invisible” affordable housing inventory in Wells.

There are around 6,000 lodging units and over 3,800 seasonal units in the Town. The Town’s ordinances limit occupancy of lodging units to no more than 28 continuous days.. Even though lodging units may not be occupied long-term, many provide short-term housing to new arrivals and/or temporary workers. In addition, many seasonal units are rented at affordable prices in the off-season, thus increasing the effective supply of affordable housing units in Wells. As a result, household income levels in Wells are fairly modest—as of 2020, MSHA reported the Town’s median household income as \$76,109, over \$12,000 higher than the county’s median.

***CURRENT AFFORDABLE HOUSING NEED—GAP ANALYSIS***

The current affordable housing gap is measured by comparing Wells’ present population’s income profile with that of York County. The central assumption in this analysis is that each community in the county should have an equal share of low to moderate income residents and thus bear its fair share of the region’s affordable housing need.

**Table 22** compares 2019 Census data on very low, low and moderate-income households for Wells and York County to illustrate where the gaps exist.

<b>TABLE 22</b>				
<b>Very Low, Low, and Moderate Income Households, 2019</b>				
	<b>Wells</b>		<b>York County</b>	
	<b>Number</b>	<b>Percent</b>	<b>Number</b>	<b>Percent</b>
Very Low (<\$35K)	1,225	26.7%	19,108	22.4%
Low (\$35-\$50K)	465	10.1%	10,588	12.4%
Moderate (\$50-\$75K)	780	17.0%	16,388	19.2%
Market (>\$75K)	2,123	46.2%	38,027	44.6%
<b>Total</b>	<b>4593</b>	<b>100.0%</b>	<b>85,314</b>	<b>100.0%</b>
<i>Source: US Census Bureau</i>				

The “gap analysis” conducted to determine Wells’ present affordable housing shortage was a matter of determining how many more very low, low and moderate-income households would need to be housed in the Town in order for its income profile to match that of York County.

**Table 23** illustrates the gap analysis.

<b>TABLE 23</b>				
<b>Affordable House Gap Analysis</b>				
	<b>Affordable Units in 2000</b>	<b>Current Affordable Units</b>	<b>Units Needed to Match County Ratios</b>	<b>Affordable Housing Gap</b>
Very Low (<90K)	918	220	1029	809
Low (\$90-\$150K)	793	346	390	44
Moderate (\$150-\$250K)	841	846	654	0
<b>Total</b>	<b>2,552</b>	<b>1,412</b>	<b>2073</b>	<b>853</b>
<i>Source: US Census Bureau</i>				

As Table 23 shows, Wells’ present affordable housing shortage is estimated to be 853 units, with 809 of those units being in the very low-income range (units priced below \$90,000), 44 in the low-income range (priced between \$90,000 and \$150,000) and an excess of 192 units in the moderate-income range (priced between \$150,000 and \$250,000). Since 2000, this gap has increased by 519 units. The gap in affordable housing for the very low income bracket has increased by 682 units, and the gap for the low income bracket has increased by 44 units.

To close the existing gap of 853 units, Wells would need to add an average of about 57 affordable housing units over a 15-year period.

Currently, there are 120 workforce housing units planned in the town. Workforce housing will be available for workers that earn between 80% and 120% of the county’s median income.

### ***FUTURE AFFORDABLE HOUSING NEED***

The Maine State Economist projects that Wells’ year-round population will increase by 3,038 persons for the period spanning 2018 to 2038. Using the Town’s 2000 average household size of 2.25 persons, this translates to a net change of 1,350 year-round housing units.

Maine’s Comprehensive Planning statutes mandate that local Comprehensive Plans ensure that at least 10% of new housing units in each municipality are targeted for affordable housing. Applying that standard to the forecasted change of 1,350 units, this would translate to 135 affordable units over a 15- year period, or an average of about 9 per year.

Thus, the total annual target for affordable housing units in Wells through 2038 should be 66 per year, or a total of about 988 total units by 2038.

### ***LIKELY TARGET GROUPS FOR AFFORDABLE HOUSING***

To get a more accurate picture of what types of households in Wells may have unmet affordable housing needs, it is useful to look at four specific groups:

- **Moderate Income Households in Homebuying Years** – This group of households is typically headed by individuals who are 25 to 44 years in age with incomes of approximately \$30,000 to \$50,000. These represented an estimated 4% of all households in Wells in 2019 or approximately 179 households.

- **Very Low and Low Income Elderly** – These include citizens that have incomes below the federally established incomes for eligibility in subsidized rental housing units and have a need or desire to rent. As of 2019, there were about 20%, or 941 elderly, (headed by person aged 65 and up) households that fell within these income guidelines
- **Very Low and Low Income Family Households** – These include households headed by a person under 65 years and that have incomes below the federally established incomes for eligibility in subsidized rental housing units and have a need or desire to rent. There are an estimated 749, 16%, such households in Wells as of 2019 that fell within these income guidelines.
- **Seasonal Workers** – The employment base in Wells is extremely variable, as many coastal-area businesses either only operate in the summer or add staff during the summer. As such, there is always a need to house workers who come to town only during the peak of the tourism season. Many of these workers have historically tapped into the general affordable housing supply for seasonal rentals, but this supply is getting smaller and smaller, thus creating a need for seasonal worker housing.

These groups provide the most likely target populations for affordable housing in Wells. They together make up about one-third of the Town’s total household base and will continue to demand housing into the future.

## **Analysis**

The inventory of Wells’ population and demographic characteristics suggest the following implications for the long-range planning of the community.

1. The household population of Wells increased steadily over the past 9 years, while the surrounding region has generally been growing at a slower rate. As a result of the continued increase in residential development, the Town should review its policies with respect to population growth and determine if those policies can accommodate the recent and projected levels of residential development.
2. Wells has a significantly older population base in 2019 than it did in 2000. The Town therefore needs to continue to assess the most appropriate policies for providing appropriate opportunities and services for this group.
3. Although Wells’ household population is increasing, its household size is decreasing. There will continue to be demand for new household formation.
4. Wells’ seasonal population grew substantially over the past 15 years, continuing a similar trend since the 1970s. The Town will continue to need to establish policies and strategies to accommodate future demand in a manner consistent with its vision.
5. There is a growing shortfall in affordable housing for both the elderly and other families.
6. The Town will need to provide about 988 year-round housing units (an average of 66 per year over a 15-year period) for low to moderate-income households to shoulder its fair share of the region’s affordable housing need. This conclusion was based on an analysis

of the Town's needs using projections of future growth. This number has increased significantly in the past 15 years. Actual growth rates will need to be monitored to ensure that the Town is, in fact, keeping up with its fair share of affordable housing.

## **Data Sources and References**

- United States Census Bureau
- Maine State Housing Authority <https://www.mainehousing.org/policy-research/housing-data>
- Town of Wells Code Enforcement Office
- Town of Wells Assessing Department
- Various websites for Wells' Campgrounds

## **Section 7 -- Historic and Archaeological Resources**

### **Introduction**

#### ***NATIVE AMERICAN HISTORY***

For more than ten thousand years, before Europeans arrived in what is now known as North America, the forests covering Maine were home to an estimated 32,000 to 40,000 indigenous people. In Wells, the Abenaki Native Americans were one of the most prominent tribes and still have a presence in Southern Maine today. They, along with four other tribes, make up the Wabanaki Confederacy. Maine indigenous tribes hunted and fished with expertly crafted stone and bone tools including chipped spears, arrowheads, knives, harpoons, needles, awls, and fishing hooks. They used these tools for hunting the most abundant food in the Southern Maine area - fish and shellfish. Despite the challenges indigenous people have faced during colonization, they are still here. Whether they belong to federally recognized Wabanaki tribes or are descended from the Abenaki peoples who are not federally recognized today, they have persisted. Many of their early traditions have survived and continue to flourish in communities throughout Maine.

#### ***EUROPEAN SETTLEMENT***

Wells was incorporated in 1653 as the third town in the Province of Maine. Prior to this time there were early settlements on or near the beaches by traders and fishermen. By 1641, Edward Littlefield established a permanent home, sawmill and gristmill at the site of the Webhannet River Falls. Reverend John Wheelright soon followed and in 1642 established a church and a small settlement.

The early settlers took advantage of the numerous rivers and brooks in the area by establishing mills that served clusters of nearby farms. Stores, blacksmith shops and post offices soon grew up in these population concentrations. Original land grants extended 2.5 miles inland from the upper edge of the marsh to what today are Ridge and Branch Roads. Farmsteads, orchards and pasture lands, hay fields and wood lots were soon developed. Just as the Town began to grow the Indian Wars (first the King Phillip's War and then the French & Indian War) that lasted from approximately 1675 until the mid- 1700s took a toll on the residents and stunted the growth of this newly formed community.

Following Revolution and the War of 1812, Wells prospered from fishing and shipping trade that sent mainly timber to Europe and imported such products as sugar and rum from the West Indies and

Europe. This period flourished until after the Civil War. Although overland travel was difficult, by

1825 there were eight taverns serving stage coach travelers. Historically, three railroads passed through southern and central York County, all in a generally south-north direction, connecting Boston and Portland. Once they were constructed, they provided local employment and accessibility from all directions. The one remaining rail line, formerly the Boston and Maine, is

now the route of the Downeaster passenger train operated by Amtrak on CRX Railways track. From Dover, New Hampshire, it passes through South Berwick, North Berwick, Wells, Kennebunk, and Biddeford. This section of the Boston and Maine was built in 1873 to compete with the earlier Boston to Portland line, the Portland, Saco & Portsmouth (PSP), then controlled by the Eastern Railroad. Built in 1842, it passed through Kittery, Eliot, North Berwick, Wells Depot, Wells Branch, and Kennebunk

The rails soon displaced much of freight transport previously carried by ships. It was during this period that businessman and other residents from inland cities in Maine, New Hampshire and Massachusetts began to discover Wells' beaches during the summer months. By late in the century the "tourism" business began to materialize. This trend expanded during the 20th century and today Wells has a significant tourist economy.

Although there are remnants of the Wells early history, much of the natural resource-based farming and timber economy has given way to the tourist landscape and residential growth. However, the early settlement patterns have left Wells with a number of village areas including High Pine, Tatnic, Wells Branch and Merriland Ridge.

## **Types of Resources for Growth Management Planning**

The Maine Historic Preservation Commission establishes guidance for local communities to address and protect historic resources. They inventory three types of historic and archaeological resources by community.

These are:

- Historic structures—buildings and other above-ground structures;
- Prehistoric archaeological sites—Native American sites prior to European arrival; include campsites, village locations, rock quarries, sites with petroglyphs or rock carvings, and others; and
- Historic archaeological sites—mostly European, after written records; include cellar holes from houses, foundations for farm buildings, mills, boatyards, near shore shipwrecks, and others.

The following discussion accounts for each of these resources in Wells.

## **Historic Resources and Structures**

The town of Wells, settled in 1640/1 and incorporated in 1653, has a wealth of historic resources as a result of its longevity as the third oldest town in Maine. Only during this past century have many of these resources been recognized. For example, the Storer Garrison House was listed as significant in 1936 when it was noted by the National Park Service in its Historic American Building Survey and is noted in the National Archives.

### ***NATIONAL REGISTER OF HISTORIC PLACES PROPERTIES***

In 1978, the Town of Wells formed the Wells Historic Preservation Committee by a vote of the Town and conducted an inventory of local historic structures. This resulted in a number of nominations to the National Register of Historic Places. By 1980, 15 cape-style homes were accepted in a thematic grouping known as the “Early Capes of Wells, Maine”. These were scattered throughout the community and were significant for their early 18th century architecture. **See Table 21 below.** Included at the end of this section is map depicting the properties that are currently on the National Register of Historic Places list in Wells. Maps like this represent an opportunity to develop a heritage walk or tour of Wells’ historic properties as a way educate the public on preserving the historical character of the community.

<b>Table 21: Properties on the National Register of Historic Places</b>	
<b>Site</b>	<b>Location</b>
Austin-Hennessey Homestead	Burnt Mill Rd.
Wells Baptist Church Parsonage	Route 9A
Wells Homestead	Sanford Rd.
Dorfield Farm	Harrisecket Rd.
Early Post Office	Bradon’s Crossing
Eaton House	Sanford Rd.
Emery House	Sanford Rd.
Hatch House	Sanford Rd.
Littlefield Homestead	Chick’s Crossing Rd.
Mill House	Post Rd.
Littlefield Tavern	Route 9
Littlefield-Chase Farmstead	Route 9
Littlefield-Dustin Farm	Dodge Rd.
Littlefield Keeping House	Route 9B
Lord Farm	Laudholm Rd.
Laudholm Frm	
Laudholm Farm (Boundary Increase)	
First Congregational Church (Former)	Junction of Route 1 and Barker’s Lane
Division Number 9 School	Junction of Route 9 and Bragdon Rd.
Libby’s Colonial Tea Room	Junction of Route 1 and Harrisecket Rd.

Since 1990, five additional properties have been added to the register, bringing the current total to 20. These properties were added when the Historical Society of Wells & Ogunquit added the Historic First Church-now the Meeting House Museum in 1992; the Laudholm Trust added the Wells Reserve Research Facility; and the Wells Historic Preservation Commission added the Division 9 Schoolhouse. The other two sites are the Libby Tea Room/Restaurant and a Paleo-Indian site on the Spiller Farm. These properties fall under the purview of the Town of Wells Chapter 22 Historic Preservation land use regulations.

The National Register designation denotes a property as a significant resource. It does not provide protection unless State or federal funding is involved in a project, such as road widening. Any such project must recognize the historic significance of the National Register resource and be consistent with federal guidelines.

## Local Historic Preservation

In 1985, a Preservation Ordinance was enacted and still remains in Wells land use code today. Its purposes are to protect, enhance and preserve buildings and sites possessing historic, cultural or archaeological significance in order to promote the educational, cultural and economic welfare of the residents, property owners and visitors to Wells. To achieve these purposes, this ordinance designates certain areas in Town as historic districts, and sites and certain structures as historic buildings. In 2016, the Town of Wells adopted architectural design guidelines for historic structures as part of its land use code. These standards include set of regulations and review standards that are applied to any development, redevelopment, or site alteration proposed at designated historic sites to prevent inappropriate exterior alterations to or demolition of historic buildings.

Historically, many of the local historic preservation activities were completed by dedicated volunteers. The Town had a local Historic Preservation Committee as early as 1978 and a Historic Preservation Commission since 1985. While currently inactive, the purpose of the Commission is to protect, enhance and preserve buildings possessing historical, cultural or architectural significance; designate significant districts, sites and structures with regulation; and review standards applied to prevent inappropriate exterior alterations, demolition of historic buildings and destroying of historic sites.

Between 1999 and 2004, the Preservation Commission developed a survey of historically significant properties and sites in Wells. A report on the locations of the many small family cemeteries was produced with the assistance of the Department of Public Works in 1997. By 2005, the Wells Preservation Commission had placed nine (9) properties on the local historic register and of these, four (4) are also on the National Register of Historic Places (Littlefield-Keeping House, Littlefield-Dustin Farm, Former First Congregational Church, and Division 9 School). The other five locally identified properties include the Moulton Homestead (61 Post Road), the Rankin School (1817 Post Road), the Eldridge Tavern (6 Eldridge Road), the Oliver West Farm (359 Bald Hill Road), and the Rose Cottage (224 Sanford Road).

In 2003/2004, the Wells Historic Preservation Commission, in partnership with the Wells-Ogunquit Historical Society, generated an inventory of historically significant buildings and sites to be considered for the local register. **See Table 23** for the full inventory.

**Table 23**  
**Inventory of Significant Buildings Being Considered**

1.	William Parson House -	6 Tatnic Road
2.	Holiday House -	68 Post Road
3.	Division 4 School -	145 Post Road
4.	WinnBragdon House -	345 Post Road
5.	Enoch Furbish House -	365 Post Road
6.	George H. Moody House -	387 Post Road
7.	The Williams House -	392 Post Road
8.	The Phillips House -	449 Post Road
9.	The A. Wheelwright House -	525 Post Road
10.	The M. Wheelwright House -	563 Post Road
11.	Division 3 School -	32 Eldridge Road
12.	The Beach Farm -	97 Eldridge Road
13.	The Moody Home -	664 Post Road
14.	The Augustus Littlefield Farmstead -	694 Post Road
15.	The Ivory Littlefield House -	12 Vera Lane
16.	The Hill Homestead -	27 Mile Road
17.	The Junior High School -	1470 Post Road
18.	The Milbray Freeman House -	Post Road
19.	The Parker House -	1516 Post Road
20.	The Capt. Wells House -	1532 Post Road
21.	The N. Littlefield House -	1544 Post Road
22.	The Sayer/Gilman Homestead -	42 Harbor Road
23.	The Lindsey Tavern -	1619 Post Road
24.	The Hubbard House -	1615 Post Road
25.	The Samuel Curtis House -	1637 Post Road

26	The Congregational Church -	1695 Post Road
27.	The S. Littlefield House -	1784 Post Road
28.	The J.P. Rankin House -	1820 Post Road
29.	The W. Rankin House -	1823 Post Road
30.	The S. Rankin House -	1830 Post Road
31.	The JR. Rankin House -	1853 Post Road
32.	The Hobbs Home -	1863 Post Road
33.	The J. Storer House -	1871 Post Road
34.	The Lord & Buzzell House -	Post Road
35.	The E. Stevens House -	Post Road
36.	The J. Littlefield House -	1902 Post Road
37.	The M. Bragdon House -	1908 Post Road
38.	The M. Richardson House -	1914 Post Road
39.	The D. Eaton House -	1983 Post Road
40.	The Goodale House -	1996 Post Road
41.	The E. Pope House -	1999 Post Road
42.	The M. Bragdon House -	2010 Post Road
43.	The Gooch Homestead -	2011 Post Road
44.	The S. Bragdon House -	2016 Post Road
45.	The Wm. Hemmenway House -	2022 Post Road
46.	The R. Hemmenway House -	2023 Post Road
47.	The Bean Home -	2033 Post Road
48.	The Elms School -	2083 Post Road
49.	The Wells Homestead -	2104 Post Road
50.	The N. Cole Farm -	2208 Post Road
51.	The Smith Home -	2204 Post Road
52.	The L. Cole Farm -	2232 Post Road
53.	The S. Parks Home -	19 Laudholm Road
54.	The Blacksmith Shop -	Laudholm Road
55.	The Sammy Wells House -	Skinner Mill Road
56.	The Skinner Mill House -	167 Skinner Mill Road
57.	Libby's Restaurant -	2721 Post Road
58.	Wells Branch Community Hall -	1411 Branch Road
59.	The Goodwin Farm -	83 Chick Crossing Road
60.	The Taylor /Penney Homestead -	144 Chick Crossing Road
61.	The Gowen/Littlefield Homestead -	336 Chick Crossing Road
62.	The D. Chick Store & Post Office -	617 Chick Crossing Road
63.	The S. Chick Farmstead -	779-1 Chick Crossing Road
64.	The Clark Farm -	202 Clark Road
65.	The Weeks/Goodwin Farm -	1285 Branch Road
66.	The Spiller/Wells Farm -	1140 Branch Road
67.	Capt. Theodore Wells House -	936 Branch Road
68.	The Hobbs/James Farm -	189 Hobbs Farm Road
69.	The Benjamin Storer House -	Meetinghouse Road
70.	The Hilton Farm -	2010 Sanford Road
71.	The Hutchins Home -	2007 Sanford Road
72.	The Dodge House -	1852 Sanford Road
73.	The Brick Oven House -	2039 Sanford Road
74.	The Sanitarium -	2124 Sanford Road
75.	The Division 14 School	
76.	The Homestead -	176 High Pine Loop
77.	The Bragdon Farm -	1389 Bragdon Road

78. The Wideman Homestead -	22 Sunset Ridge Road
79. The Johnson/Tobey Farm -	1939 North Berwick Road
80. The Harris Home -	604 North Berwick Road
81. The George Gray Home -	1607 North Berwick Road
82. The Lydia Littlefield Tavern -	1401 North Berwick Road
83. The A. Getchell Homestead -	27 North Berwick Road
84. The J.F. Littlefield Farm -	65 Merriland Ridge Road
85. The Curtis Farm -	367 Loop Road
86. The Merrifield Farm -	504 Hilton Lane
87. The Littlefield Farm -	553 Hilton Lane
88. The Hilton Farm -	1105 Tatnic Road
89. The Kimball Farm -	1643 Tatnic Road
90. The A. Bragdon Farm -	1735 Tatnic Road
91. The Hobbs/Matthews Cottage -	567 Ocean Avenue
92. The George W. Moody Home -	698 Ocean Avenue
93. Dr. C. Horsch -	702 Ocean Avenue
94. The Minnetonka/Grey Gull -	475 Webhannet Drive
95. The Lester Kimball Home -	393 Webhannet Drive
96. The Webhannet House -	371 Webhannet Drive
97. The Cambridge Cottage -	174 Webhannet Drive
98. The Bon-Aire Cottage	19 Atlantic Avenue
99. The Eaton Farm -	97 Shady Lane

Source: Wells Historic Preservation Commission

In 2011, the Maine Department of Transportation and the Maine Turnpike Authority conducted a study titled the “Central York County Connections Study” to develop strategies to improve connectivity between central York County and the major transportation corridors along the coast. As part of this effort, an in-depth review of historic and archaeological resources in each of the communities within the study area, including Wells. According to this report, there are a number of identified eligible districts and sites for the National Register of Historic Places, as determined by the Maine Historic Preservation Commission. These include the following.

- Wells Branch Community Building, 1411 Branch Road
- Wells Branch Fire Association Building, 1291 Branch Road
- Residential Structure, 936 Branch Road
- Residential Structure, 1010 Branch Road
- Residential Structure, 1140 Branch Road
- Residential Structure, 1285 Branch Road
- Residential Structure, Sanford Road by tollgate
- B&M Railroad Underpass Bridge #5337
- Old Buffum Bridge #0821

## ***A FEW OF WELLS’ LOCAL HISTORIC PLACES***

### **Bridge of Flowers at Webhannet at Webhannet Falls Park**

This historic site was developed through a collaborative effort between the Webhannet Garden Club and the Historical Society of Wells & Ogunquit. This site pays tribute to the parcel of land where Edmund Littlefield established the first permanent mills on the Webhannet Riverbanks in

1640-1641. It is located on Route One just south of 876 Post Road (Route One), the Coast Village Inn & Cottages property.

### **Founders Park**

Located just off of Post Road (Route One) onto Sanford Road between the Wells Town Hall and Wells Elementary School, this historic site includes the first settlement home of Wells and a monument that lists the names of Wells' founding families. It also has a light walking trail and picnic area.

### **Col. John Wheelwright's Garrison**

Just north of Howe's Floor Store on the east side of Route One (1785 Post Road), a historic marker sits to identify the site of Col. John Wheelwright's Garrison. It was from this site that Mrs. Esther Wheelwright (1696-780) was captured by Native Americans and taken to Canada in 1703. There she became a nun and eventually, in 1760, Mother Superior of the Ursuline Convent in Quebec.

### **School House Division No. 9**

This historic schoolhouse was built by the Town of Wells between 1899-1901 on a half acre of land at a total cost of \$848.72. The Town of Wells restored the site in 1976. The Schoolhouse is located on North Berwick Road (Route 9) about 5 miles from Sanford Road (Route 109) and offers tours of the Schoolhouse by appointment.

### **Storer Park**

This historic site memorializes the battle between the early Wells residents and the Native Americans who allied with New France. This small park is located off of Route One adjacent to the Garrison Suites Motel at 1099 Post Road, the former location of the historic 'Garrison House' which has been located to the Mike's Clam Shack Restaurant property. Commander of the garrison, Captain James Converse, successfully repelled the raid despite being greatly outnumbered. A granite monument in Storer Park now marks the site of Lieutenant Storer's garrison.

## ***PERKINS COVE/MOUSAM RIVER HERITAGE COASTAL AREA***

A portion of the Perkins Cove/Mousam River Heritage Coastal Area (HCA) is located in Wells. Perkins Cove, which is part of the Heritage Coastal Area (HCA), is a popular tourist destination with seaside views, remnants of Wells fishing industry, and its unique arts colony era historic significance. Within Wells, the HCA includes the beaches and marsh systems from the Ogunquit River to Branch Brook. The Heritage Coastal Area Program is designed to identify, document and protect areas of significance to the State's coastal heritage.

A survey of Wells' Coastal Area was undertaken by the Institute of Maritime History in the fall of 1999 and the spring of 2000. Many wharf and dock sites were documented as part of Wells' Working Waterfronts from the settlement years and into the 20th century. Wrecks of derelict ships were found and examined. A maritime history was written documenting the uses of the Webhannet River inlets, the marsh, the harbor and the beaches from the "Age of Sail", when residents were dependent upon navigation, to the present.

## Veterans Cemeteries

Wells has a number of cemeteries in Town where veterans are buried including veterans who serve in the Revolutionary War, Civil War, and other significant events. These sites are included in the table below.

<b>Family Name</b>	<b>Address</b>
Witham, Littlefield	Avandah Way lot #10
Field Stones	203 Post Rd.
Williams Cemetery	412 Post Rd.
Furbish, Perkins Cemetery	Ridge Top Trail
Wheelright Cemetery	563 Post Rd.
Eldridge, Littlefield, Winn Cemetery	Post Rd.
Cole, Hammon, Littlefield Cemetery	753 Post Rd.
Unmarked Winn Cemetery	41 Brown Lane
Chute Cemetery	67 Buzzell (in old apple orchard)
Hill Cemetery	1413 Post Rd.
Ocean View Cemetery	1485 Post Rd.
Keys, Littlefield	35 Webhannet Harbor
Coles Corner Cemetery	2181 Post Rd.
Taylor, Grant Cemetery	Willow Way/Pike Rd.
Bragdon, Storer Collins	279 HARRISSECKET RD.
Storer, Ricker, Goodwin Cemetery	NE side HARRISSECKET RD.
Littlefield Cemetery	385 HARRISSECKET RD.
Jeffers Cemetery	57 Jeffers Way
Littlefield, Shorey, Penny Cemetery	106 Chick Crossing Rd.
Goodwin/Penney Cemetery	106 Chick Crossing Rd.
Pine Hill Cemetery	52 Pine Hill Rd.
Oak Grove Cemetery	1342 Branch Rd.
Clark, Littlefield, Mildrum Cemetery	294 Mildrum Rd.
Hatch Cemetery	Faxon Drive
Annis, Ford Cemetery	95 Branch Rd.
Hilton Cemetery (Ivory Civil War)	79 Lindsey Rd.
Unid. Civil War Cemetery	58 Crediford Rd.
Annis, Morrison, Hubbard Cemetery	27 Nella St.
Crediford Cemetery	W. side Crediford Rd. opp. Nella St.
Littlefield, Lowe Cemetery	874 Merriland Ridge Rd.
1812 Moses, Littlefield, Dockham, Joy Cemetery	114 Merriland Ridge Rd.
Littlefield, Maxwell, Dickerson Cemetery	1014 North Berwick Rd.
Merriland Ridge Cemetery	1488 Berwick Rd.
Grant Cemetery	1620 Berwick Rd.
Jepson Cemetery	188 Boyd Rd.
Getchell Cemetery (Robert War 1812)	Bragdon Rd.

Bragdon Crossing Cemetery	16 Forgotten Lane
Hatch Cemetery (Elijah Rev War)	1253 Bradon Rd.
Bennett Cemetery	1353 Bragdon Rd.
West Cemetery	1966 Bragdon Rd.
Benntt, Hatch, Hilton Cemetery	461 Swamp John Rd.
Murray, Penney Cemetery	476 Bragdon Rd.
Hatch, W.G. Manson Cemetery	243 Bragdon Rd.
Parsonage Lot	126 Meetinghouse Rd.
Hobbs, Hatch Cemetery	688 Meetinghouse Rd.
Holmes, Kimball, Storer	N. Orens Rd.
Godowin, Avery, Chase	879 Meetinghouse Rd.
Lord, Littlefield	Wire Road
Emergy, Getchell, Hatch Cemetery	2511 Sanford Rd.
Mills, Perkins, West Cemetery	152 Horace Mills Rd.
Perkins Cemetery	841 Quarry Rd.
Grant, Johnson, Jon Perkins Cemetery	648 Quarry Rd.
Taylor Cemetery	386 Perry Oliver Rd.
Colarossi Cemetery	322 Bald Hill Rd.
Jon Hatch, Kimball Cemetery	259 Bald Hill Rd.
Elm Brook Cemetery	115 Sanford Rd.
Littlefield Cemetery	2155 Sanford Rd.
Chadbourne Cemetery	2141 Sanford Rd.
Hatch, Colby, Gordon Cemetery	2196 Sanford Rd.
Hatch, Littlefield Cemetery	1941 Sanford Rd.
Hill Cemetery	1568 Sanford Rd.
Brown, Hatch Cemetery	1367 Sanford Rd.
Hubbard Cemetery	1224 Sanford Rd.
Bradon Cheney Cemetery	750 Sanford Rd.
Daniel Cheney, Cook Cemetery	Bramble Lane.
Littlefield Cemetery	1042 Littlefield Rd.
Littlefield, Stover, Dresser Cemetery	1107 Littlefield Rd.
Stuart Cemetery	393 Hilton Lane
Rogers, Stuart Cemetery	395 Hilton Lane
Welch Cemetery	95 Hilton Lane
Curtis Cemetery	368 Loop Rd.
Chaney, Johnson, Littlefield	40 Green Rd.
Littlefield Cemetery	544 Littlefield Rd.
Stuart Cemetery	Newhall Rd.
Williams, Kimball Cemetery	1673 Littlefield Rd.
Sargent Cemetery Amos	NW side Cheney Woods Rd.
Baston Cemetery	Tatnic Rd.
Allen Chaney Cemetery	62 Tufts Rd.
Kimball, Young Cemetery	1643 Tatnic Rd.
Field Stones – Jim Place	Tatnic Rd.
Hilton Cemetery	28 Sacred Oaks off Tatnic Rd.

Littlefield Cemetery	840 Tatnic Rd.
Stewart/Stuart	Cable Tower Lane
Hilton, Littlefield, Stevens, Evertt	473 Tatnic Rd.
Stuart, Stevens Cemetery	128 North Village Rd.
Maxwell Cemetery	263 Old County Rd.
Kimball	182 Old County Rd.
Toby	84 Boyd Rd.
Durfee	854 Chick Crossing Rd.
Sheehy	38 Slavin Drive
Estes Cemetery	4201 Swamp John Rd.
Roland, Ford Cemetery	841 Quarry Rd.
Vance	1791 Tatnic Rd.

## Archaeological Resources

As of March 2021, the Maine Historic Preservation Commission has inventory data on 33 archaeological sites in Wells:

<b>TABLE 25: Historic Archaeological Sites</b>			
<b>Maine Historic Preservation Commission</b>			
<b>SiteName</b>	<b>Sitenum</b>	<b>SiteType</b>	<b>Periods of Significance</b>
Little River	ME 467-001	settlement	c. 1620- c. 1675
Mary E. [F.] Pennell	ME 467-003	wreck, schooner	Built 1868, wrecked July 6, 1915
Rising Sun	ME 467-004	wreck, schooner	Built 1852, wrecked 1906
Storer Garrison	ME 467-005	garrison house	c. 1680 - 1750
Halcyon	ME 467-006	wreck, vessel	August 12, 1845
Arctic	ME 467-007	wreck, schooner	Built 1865, wrecked January 17, 1873

**TABLE 25: Historic Archaeological Sites****Maine Historic Preservation Commission**

<b>SiteName</b>	<b>Sitenum</b>	<b>SiteType</b>	<b>Periods of Significance</b>
Isadore	ME 467-008	wreck, vessel	1842
Laudholm Farm	ME 467-009	farmstead	ca. 1800-1900, perhaps earlier
J. Bennett Farmstead	ME 467-010	farmstead	1800s
George Bennett Farmstead	ME 467-011	farmstead	1800s
Upper Landing	ME 467-012	shipyard and wharf	As early as mid 17th century. Structural alterations in 1801.
Lower Landing	ME 467-013	shipyard and wharf	Early 1700s, but most activity in 19th century.
Mile Road Landing	ME 467-014	shipyard and wharf	possibly 18th century but first reference 1851
Six-Acres Shipyard	ME 467-015	shipyard	1723-1800s
Mile Road Dike	ME 467-016	dike	1890s
Drake's Island Dike 1	ME 467-017	dike	1890s
Drake's Island Dike 2	ME 467-018	dike	1890s
Wells Harbor Jetty	ME 467-019	jetty	Earliest known construction in 1825, stone jetty in 1960s and 1970s
Wells Harbor Shipwreck	ME 467-020	wreck, ship	Construction elements suggest 18th century.

**TABLE 25: Historic Archaeological Sites****Maine Historic Preservation Commission**

<b>SiteName</b>	<b>Sitenum</b>	<b>SiteType</b>	<b>Periods of Significance</b>
Pine Island Shipwreck	ME 467-021	wreck, ship	Construction elements suggest 19th century
Emma S. Osier	ME 467-025	wreck, schooner	Built in 1875, date of abandonment or wreck unknown.
Mary E. Caswell	ME 467-026	wreck, schooner	Built 1867, wrecked April 24, 1881
Loella	ME 467-027	wreck, schooner	Built 1849, wrecked August 17, 1882
Mustado	ME 467-028	wreck, gas screw	Built 1899, stranded October 12, 1917
Daniel Clark Sawmill	ME 467-029	mill, sawmill	c. 1860 - c. 1910
Jefferds Fulling and Grist Mill	ME 467-030	mill, fulling and grist	c. 1754 to c. 1820
Samuel H. Pike Farm	ME 467-031	farmstead	Constructed c. 1832
Samuel H. Pike Woolen Mills	ME 467-032	mill, carding and fulling	c. 1834- c. 1895
Littlefield Farmhouse	ME 467-033		
mill #1	ME 467-034	dam, mill	could be as early as 1681
mill #2	ME 467-035	structure, unidentified	probably 19th c
Buffum Hill Cemetery	ME 467-036	cemetery	1713 or earlier to 1847

There have been no professional town-wide surveys completed in Wells for historic archaeological sites. Future archaeological surveys should focus on the identification of potentially significant resources associated with the town's agricultural, residential, and industrial heritage, particularly those associated with the earliest Euro-American settlement of the town in the 17<sup>th</sup> and 18<sup>th</sup> centuries.

### ***PREHISTORIC ARCHAEOLOGICAL SITES***

As of April 2021, the Maine Historic Preservation Commission has documented five prehistoric archaeological sites in Wells. Spiller Farm, which is also listed on the National Register of Historic Places, is the highest significant site on this list. The other four sites have been categorized as not significant or are not well known enough to make a determination of significance. Areas in Wells that have a relatively high probability of containing prehistoric sites, based on our predictive model of site location (water proximity, soils) include land around the Branch Br., Hobbs Br., Ogunquit River, Webhannet River and marsh). Ground disturbing activity in these areas should be preceded by an archaeological survey.

## **Cultural Resources**

There are many cultural resources available in the town of Wells.

The Wells Public Library opened in 1979 and provides resources, programs and services to the public using updated technology for all age groups. Over 35,000 titles are available along with videos, audiocassette books, large print books, copier for public use and an automated circulation and catalog system.

The Meetinghouse Museum with its Historical and Genealogical Research Library is maintained by the Historical Society of Wells & Ogunquit. The Auditorium of this former First Church of Wells is used for historical, educational and cultural events. The annex has Exhibit Rooms displaying artifacts and memorabilia from the Wells & Ogunquit area. The upstairs Annex houses the Esselyn Perkins Memorial Library where a sizable collection of historical and genealogical volumes are used by folks from all over the country researching their roots.

The Rachel Carson National Wildlife Refuge, established in the mid 1970s as the Coastal Maine National Wildlife Refuge, has purchased much of the marshlands of Wells thus providing great opportunities for research and wildlife observation of this area. The Refuge is committed to preserving wildlife habitat and waterfowl migration routes along Maine's coastal estuaries. Visitors experience a mile-long accessible self guided trail, the "Carson Trail", at the refuge headquarters on Port Road.

Wells' National Estuarine Research Reserve was established at Laudholm Farm in 1986. The Research Department is housed in the buildings that were once used as the farmstead. Today this area contains exhibits, a Welcome Center and meeting room. Seven miles of trails give visitors a view of habitats of a variety of wildlife. The Educational Department provides day and evening nature programs through tours, talks, slide shows, school and group field trips, summer camp, artist's workshops and kayak adventures.

The Wells/Ogunquit Community School District, Adult Education Programs, the York County Technical College as well as the seven churches in the town provide educational, cultural programs as well as concerts to the community as a whole. The Senior Service Committee of the town provides additional cultural enrichment for the community's seniors.

*Note: Much of the information for this section of the Comprehensive Plan Update was provided by Hope Shelley of the Wells Historic Preservation Commission.*

## **HISTORIC PROPERTIES AND CLIMATE CHANGE**

Much like parks, schools, and town buildings, a community's historic properties contribute to the unique local character and create a sense of place. They are also vulnerable to the effects of climate change including erosion, high water, intense storms, high winds, and wildfire. While most of Wells' historic properties and structures are located inland, there are a few cultural resources on the coast, including Laudholm Farms, the Rachel Carson Wildlife Refuge, and the Wells Reserve.

The Maine Historic Preservation Commission has developed a GIS map that depicts the locations of properties in Maine listed in the National Register of Historic Places, National Historic Landmarks or museums/archives along with layers depicting potential threats to these properties including flood, fire, sea-level rise, storm surge. The map also shows current NOAA hazards and watches. In Wells, none of the National Register of Historic Places sites are within the projected sea level rise storm surge scenarios.

## **Analysis**

The Town of Wells has a wealth of historic, archaeological and prehistoric resources. The Historic Preservation Commission has made significant progress in identifying and documenting many of these resources. However, additional work could be done to further identify and document both historic and prehistoric archaeological sites.

The Town has also adopted a Historic Preservation Ordinance for the protection of local historic resources. The current work by the Commission will identify additional resources that will come under this ordinance. The Commission will need to continue to pursue its efforts to identify, document and protect these valuable resources.

At present, the Town is not a Certified Local Government for purpose of receiving matching funds from the state for historical and archaeological research and projects. With such valuable resources in the Town, such a designation would be a significant step in protecting and maintaining the Town's historic and archaeological assets.

## **Data Sources and References**

1. Inventory Data for Municipal Growth Management Plans – Prehistoric Archaeological Sites, Historic Archaeological Sites, and Historic Buildings/Structures/Objects. Maine Historic Preservation Commission.

2. Weathering Maine: Mapping Threats to Maine's Historic and Cultural Resources. Maine Historic Preservation Commission.
3. The Historical Society of Wells and Ogunquit. <https://www.wellsogunquithistory.org>
4. Town of Wells Historic Places. <https://www.wellstown.org/442/Historic-Places>
5. Central York County Connections Study.  
<https://www.wellstown.org/DocumentCenter/View/2817/Central-York-County-Connections-Study---Full-Report-April-2016?bidId=>

## **Section 8 – Existing and Future Land Use**

### **A. FORESTRY AND AGRICULTURAL LAND**

#### **Forestry**

Much of the undeveloped area of Wells is in forest. A significant amount of land is being actively managed as forest land or is enrolled in the Tree Growth Tax Law or the Maine Tree Growth taxation program. As of 2021, 4,034 acres across 67 parcels of the land within Wells are enrolled in the Tree Growth Program. These lands are restricted from development while in the program and subject to a timber management plan. The Maine Forest Service compiles data on timber harvest based on end of year landowner reports. In Wells, from 1991 -2018, a total of 12,669 acres of timber were harvested, at an average of 452 acres per year. 88% of the harvest was selection harvest, 10% was shelterwood harvest, and 2% was clear-cut harvest (DACF – Maine Forest Service).

The Natural Resources Conservation Service rates soils for forest productivity. Productivity is based on the total yield of wood per hectare of mature trees, indicating the potential productivity of the soils for wood crops. Soils rated as for productivity for wood crops are found largely west of Route 1.

#### **Agriculture**

As stated in the Town Code, agriculture is defined as the business of producing or raising plants and crops, including gardening for commercial use, greenhouses not for wholesale business, tree farms, and nurseries. Timber harvesting is not included within the scope of agriculture, nor is the extraction of water for agricultural use (Town Code, Chapter 145, Article V, 145-10). The use of land for agricultural purposes in the Town has diminished over the years. There is still a small amount of land in active agricultural production, including the Spiller Farm and Chick Farm in Wells Branch and a number of horse farms in the Tatnic area. As of 2021 there are 22 parcels encompassing 1,071 acres of land within Wells enrolled in the Open Space Tax program and 21 parcels encompassing 931 acres enrolled in the Farmland Tax Program.

The U.S. Department of Agriculture has identified those soil types that are highly suited for agricultural purposes. This land is divided into two categories, prime farmland and farmland of statewide importance. The Town has a very limited amount of prime farmland soils, located primarily in the Bragdon Road area adjacent to the town border with North Berwick, and in the Wells Branch area. Large areas of the town are considered farmland of statewide importance, including the northwestern half of the town and land between Interstate 95 and Route 1.

## **B. RECENT DEVELOPMENT PATTERNS**

### **Residential Development**

During the 1970s, Wells experienced a large amount of land subdivision activity. The 1980 Comprehensive Plan identified 73 approved subdivisions in Wells with a total of 1,790 lots during this period. These subdivisions were scattered throughout the Town. Almost half of the subdivisions and almost 60% of the approved lots were located east of the Maine Turnpike in Moody, along Route 9-B, near Route One and near Cozy Corner. The remaining subdivisions were located west of the Turnpike concentrated in the Perkinstown-Ell Pond area, the High Pine-Route 109, scattered along the 9-B area, the Bragdon Road area and Wells Branch. This activity created a substantial inventory of approved lots in Wells.

During the 1980s the level of subdivision activity was significantly lower than that experienced during the 1970s. From January 1980 through August 1988, the Town approved only 19 subdivisions with 5 or more lots and a total of 217 approved lots—less than 15% of the lots approved during the period from 1970 to 1980. Most of this activity occurred in the area west of the Turnpike. During this same period, the Town approved 5 condominium projects with a total of 71 units and the Stephen Eaton elderly housing project with 40 units of subsidized housing for older and handicapped households.

While the level of new subdivision approvals slackened during the 1980s, the Town continued to experience significant development of new housing. Much of this development occurred as single-family housing on the inventory of lots created during the subdivision boom of the late 1970s. Between January 1, 1980, and September 1, 1989, the Town issued building permits for approximately 850 to 900 new single-family homes. In addition, the Town issued permits for approximately 125 new housing units in multifamily structures. Over this same period, permits were issued for locating approximately 200 mobile homes. During this period, the Town had a growth ordinance in effect that limited construction to a maximum of 132 new units per year.

During the early part of the 1990s the level of subdivision approvals and building permits continued to remain static. The pace of development picked up in the latter part of the decade. The level of subdivision activity was much higher than the previous decade. In 1999 alone there were more subdivision lots approved (245) than during the nine-year period between 1980 and 1988 (217). The bulk of these lots occurred in two developments: The Forest (120 lots) and Spinnaker Ridge (54 lots).

Subdivision activity slowed in the early 2000s, partly in response to the abundance of lots approved in 1999. Between 2000 and 2003, there were just 122 new subdivision lots approved in Wells, an average of 30 per year. Subdivision developments picked up again later in the 2000s; in 2004, there were an estimated 152 approved but unbuilt subdivision lots in the town.

However, in 2010, only 2 subdivision lots were approved, significantly less than the 99 subdivision lots approved the year prior in 2009. Similar to the previous decade, much of this subdivision activity occurred west of the Maine Turnpike, although there was significant subdivision activity between US Route 1 and the Turnpike in the Burnt Mill Road area and the Moody area between Tatnic and Edgewood Roads.

From 2010 – 2019, an average of 47 subdivision lots (63 dwellings) were approved every year. The year with the most subdivision lots approved was 2015 (150 lots), and the year with the lowest number of lots approved was 2011 (4 lots). In total, 423 lots were approved (571 dwelling units). From 2010-2019, 994 single family building permits were approved for an average of 124 building permits per year.<sup>1</sup> During this time period, in total, 747 acres of open space were designated to meet the open space land use code requirements for the developments, for an average of 83 acres per year. In 2020, the trend seen during the previous decade was continued; 51 new lots were approved (93 dwelling units) and 160 new single family building permits were approved. Approximately 100 acres of open space were designated in 2020. From 2010-2020, an average of 1.2 acres of open space were created for every dwelling unit.

## **Non-Residential Development**

During the 1980s, Wells experienced a substantial increase in transient/tourist housing accommodations. In 1985 and 1986, the Town approved over 700 units in condo-hotels. The Town also approved 10 motel developments during the 1980s with a total of 329 rooms. Virtually all of this development occurred in the Route 1 Corridor or at Wells Beach.

Wells experienced a large amount of commercial development between 1980 and August 1988. The industrial park saw Shaw's construct a 240,000 square foot distribution center in 1983 and a 230,000 square foot expansion in 1987. During this period, the Town approved over 100,000 square feet of retail and office construction primarily in the Route 1 area. Since 1988, the Town has approved the construction of a new supermarket at the intersection of Route 1 and the Mile Road adjacent to the existing shopping center.

While non-residential growth has been steady since the middle 1990s, it generally has been smaller scale. There were two additions to the Spencer Press and smaller retail growth such as Rite Aid and Canon Factory Outlet. One of the most significant non-residential developments was the York County Technical College.

In the early 2000s, there was a growing reinvestment in older commercial properties in the Route 1 corridor. The Ames department store shut down in 2002 but was redeveloped as a Marden's store that opened in 2004. As Wells' residential base continues to grow other aging shopping centers and stand-alone commercial properties will likely become more attractive for reinvestment.

<sup>1</sup> 2010 data is not included in building permit summaries.

## **C. CURRENT LAND USES**

### **Introduction**

This element of the Comprehensive Plan Update focuses on existing land uses in Wells. The pattern of land use in Wells gives the community its special character. This character is also shaped by a variety of natural, historical, and cultural features that are intertwined with Wells' historical pattern of growth. The traditional settlement pattern that defines much of Wells' character consists of a major highway corridor with associated commercial, retail and institutional uses, several commercial/residential village centers, one industrial park, scattered residential neighborhoods, and rural areas that are marked by single family housing, agricultural lands and forested areas.

In addition to an understanding of the Town's natural resource opportunities and constraints, an analysis of existing uses is necessary to plan for future growth and change. The accompanying maps and discussion of land use trends help to determine where development has occurred to date and where it is likely to occur in the future. Comparison to existing zoning districts is provided and inconsistencies are identified. This information identifies the needs and problems associated with growth in accordance with the Town's current land use regulations.

### **Residential Land Use**

Residential land use in Wells is by far the largest use of developed land—about 12,800 acres on about 5,500 parcels, representing approximately 34% of Wells' total land area. Waterfront parcels are primarily seasonal, but have become increasingly populated by year-round residents. **See Table 1, Summary of Wells Land Use Data.**

The pattern of residential use in Wells is quite similar to the pattern that was noted in the 1990 and 2005 Comprehensive Plans. Land devoted to residential purposes generally falls into five broad categories:

- beach development
- development in the Route 1 corridor on public water and sewer
- rural subdivisions
- centers with established development patterns
- scattered rural residential uses along existing roads.

The Land Use Map provides an indication of those areas in which these patterns dominate. The existing residential development on Drakes Island, Wells Beach, and Moody Beach is relatively high density on small lots. The average residential use parcel size in this area is just under a quarter of an acre (approximately 4-5 homes per acre). The majority of these structures are single-family homes. These areas are virtually fully developed, with only a small number of vacant, buildable lots.

Residential use in the Route 1 corridor, located along Route 1 and east to the beachfront residential area, varies widely in terms of type and density. Most of these areas are serviced by

public sewerage and water. The majority of housing in this area have parcel sizes of a half-acre or less. Furthermore, more than 75% of the parcels are less than one acre. The average parcel size is approximately three-quarters of an acre. Housing type varies from single-family homes to multi-unit condominium and apartment developments. There is a higher percentage of multi-family or residential condominiums in the Route 1 corridor than in the beach areas.

West of US Route 1 and the Maine Turnpike there is a greater variety of residential development, but in general it tends to be at a lower density. The size of individual residential parcels is higher than that of the Route 1 corridor or the beach areas, as the average residential parcel size West of Route 1 is approximately 4 acres. There are a number of locations with established residential development areas around the older rural centers. These include such centers as Wells Branch, High Pine, and Hobbs Crossing. These rural centers contain many historic structures on small lots that were developed as railroad villages. Though they are built at higher densities, they lack public water or sewer, which can threaten surrounding water resources.

Throughout the remainder of the Town, there is a significant amount of scattered residential development along existing public roads. This development is predominantly low density and has on-site septic disposal and water supply. Generally, Subdivisions and residential clusters built have been built further from old village centers over the last several decades. Development in the rural areas of Wells is often dependent on on-site water supply and septic disposal, although those closer to Route 1 may have public water and sewer.

**Table 1.** Land use summary by land use description, including number of parcels, approximate total acreage, and percentage of total town acreage (source: Town of Wells Land Use base layer).

<b>Use Description</b>	<b>Number of Parcels</b>	<b>Approximate Total Acres</b>	<b>Percentage of Town</b>
Commercial	260	1,279	4%
Industrial	69	1,254	3%
Multi-Family/Residential Condominium	442	1,619	4%
Non-profit/Utilities	113	2,163	6%
Single Family	5,016	11,207	30%
State of Federal Property	144	1,776	5%
Town Property	114	1,806	5%
Vacant	1009	14,435	39%
Other	620	1,327	4%
<b>Total Land</b>	<b>7,787</b>	<b>36,866</b>	<b>100%</b>

### **Commercial/Industrial Land Use**

Commercial use of land in Wells occurs in four principal areas:

- Wells Beach along Mile Road/Wells Harbor
- the Route One Corridor
- Maine Turnpike Interchange location (Exit 109)

- Routes 9 and 109

Commercial/industrial use comprises 2,532 acres of Wells or approximately 7% of the Town's land area. This amount includes extractive uses located in more rural areas of the town in addition to the commercial and industrial parcels east of the Maine Turnpike.

The Wells Beach commercial area along Mile Rd consists of tourist-related uses including motels, restaurants, and shops, as well as small retail uses servicing the residents of the beach area. The intensity of use is high, but the overall area of commercial use is small and concentrated around Casino Square at the eastern end of Mile Road. The Wells Harbor area supports both marine-commercial and recreational uses. This area contains a marina and associated facilities, a restaurant and public parking lots. The average commercial use parcel size in this area is 0.32 acres.

The densest and most expansive commercial use areas in Wells are along the Route 1 corridor, with an average parcel size of 5.2 acres. The Route One commercial area runs from the Ogunquit Town line to Cozy Corner (Route 9 intersection to Kennebunk). The commercial character of this area varies from segment to segment. From Cozy Corner to south of Drakes Island Road is an intensely developed stretch with a variety of commercial uses, including motels, campgrounds, and retail uses. To the south of this area is a segment with limited commercial development. Within this area, the historical building character has been maintained, even though many older properties have been converted

to commercial use. The area in the vicinity of Wells Corner is extensively developed for commercial uses and to a limited extent functions as the center of the Town. This area includes a mix of retail, restaurant, public, and motel uses.

The area of Route 1 north and south of the Mile Road is the most intensely developed portion of the corridor. This area includes the Town's major shopping facilities, fast food establishments, retail uses, restaurants, and motels. The southernmost section of the Route 1 corridor is centered on the Moody area and is only moderately developed for commercial use. Uses include motels, campgrounds, offices, and scattered retail uses.

There are a number of commercial activities west of the Maine Turnpike. The main areas of commercial activity are around the Maine Turnpike Interchange (Route 95) where the Wells Transportation Center and storage unit buildings are located, as well as along Route 9 Route 109, and Route 9B. There are a variety of commercial uses in this area. These scattered commercial lots are on average larger (approximately 9 acres) than those located East of Route 1.

The use of land for industrial establishments is mostly located west of the Turnpike, apart from the Spencer Industrial Park between Route 109 and the Burnt Mill Road which uses currently include a Shaw's Supermarket warehouse facility, a UPS distribution center, and other industrial establishments. There are a few contractors and similar uses in other areas of the Town, including around the Maine Turnpike Interchange, a mining operation along Route 9 near the North Berwick town line, and along route 109 near Saywards corner.

There are several active gravel pits in Wells, mostly in the western portion of the Town. These facilities are a major source of sand and gravel for the York County area. A major facility for the processing and handling of earth material (sand, gravel, quarry stone, and pavement production) currently is operated by Pike Industries and is located off Route 9 and the Boyd Road near the North Berwick town line.

### **Open Space and Recreational Land Uses**

Wells has a significant amount of land that is permanently committed as open space. The Town of Wells owns several parcels of land dedicated to open space and recreational use, including the multipurpose fields on Route 9A (66 acres), the Fenderson Wildlife Commons along the Sanford town line, and the Wells Great Haith property (335 acres). In addition, the Town is a landholder within the Wells National Estuarine Research Reserve, which is approximately 2,250 acres in total (Wells National Estuarine Research Reserve Management Plan, 2019). Further lands held in conservation include: KK&W Water District (1,384 acres), Nature Conservancy (631 acres), Great Works Land Trust (1,159 acres), and the York Land Trust (156 acres). There are approximately 6,331 total acres of conservation land within the town of Wells (17% of total area) (Table 2).

The state and federal governments are also major owners of open space in the Town. The State owns an approximately 200 acres parcel of land adjacent to Laudholm Farm, which is used as part of the Wells Reserve, although there is public beach associated with this parcel. The Rachel Carson National Wildlife Refuge is also a major owner of land within the community. The refuge has acquired approximately 1,620 acres of coastal wetlands and adjacent upland in Wells and continues to acquire upland fringe areas adjacent to the wetland in an effort to protect wildlife habitat. These lands are also included in the Wells Reserve.

There are a number of other dedicated open spaces within Wells. Within Wells, 1,071 acres are enrolled in the Open Space Tax Program. These are public-private partnerships between the York Land Trust, the Great Works Regional Land Trust, the Nature Conservancy and the Town of Wells. The Wells Reserve Management Authority also owns land adjacent to the Wells Reserve. In addition, as part of new subdivisions, a number of areas have been set aside as common open space. From 2009 through 2020, approximately 1,716 acres of open space were set aside from new subdivisions (Town of Wells).

In addition, there are about five miles of publicly owned beach frontage in Wells. Public access to the beaches is available at four different locations, as outlined in Chapter 4.

**Table 2. Total acreage of conserved land in Wells, by holder.**

<b>Holder</b>	<b>Approximate Total Acres</b>
---------------	--------------------------------

Kennebunk, Kennebunkport and Wells Water Districts	1,058
Great Works Regional Land Trust	939
Laudholm Trust & Wells National Estuarine Research Reserve	287
Maine Bureau of Parks and Lands	188
Maine Department of Inland Fisheries and Wildlife	20
Maine Department of Marine Resources	87
Maine Minor Civil Division	1,431
The Nature Conservancy	574
US Fish and Wildlife Service	1,628
York Land Trust, Inc.	119
<b>Total Acreage</b>	<b>6,331</b>

### **Municipal Lands**

The Town of Wells owns approximately 114 parcels, totaling 1,806 acres of 4.9% of the total land area. Uses of town owned facilities include the Transfer Station/Closed Landfill, Town Hall site, Town Hall annex, the Town gravel pit on the Burnt Mill Road, public works garage site, and beach parking areas and accesses. The town also owns a number of vacant parcels of land for municipal use, conservation purposes, and for buffer or right-of-way use.

In addition, the Town also owns a number of parcels that are not currently used for municipal purposes. The Town should review these parcels to determine their potential for municipal or conservation purposes.

### **Forestry and Agricultural Land**

The inventory of forestry and agricultural land is discussed in detail under Heading A above.

## **Analysis**

Residential development has continued to increase throughout the Town of Wells over the last few decades and continues to be the largest use of developed land in the town. Wells has continued to experience high rates of subdivision growth over the past 10 years, mainly west of Route 1. The majority of new subdivisions approved each year are single-family homes, with one dwelling per lot. This pattern of development requires the Town to increase public services in these previously rural areas. The densest area of development continues to be the residential homes adjacent to the beaches and coastline.

Expanded development in previously rural areas presents conflicts of interest to traditional natural resource industries such as farming, timber, and gravel extraction. While there is substantial acreage in farm and timber current use programs, these areas are still subject to continuing demand for additional residential and commercial development. In addition, development in rural areas can threaten natural resources. Nonpoint source pollution from increased stormwater runoff and impervious surface or malfunctioning septic systems in developed areas pose development related threats to the towns natural resources.

In addition, continued intensive development of the Route 1 corridor for commercial uses and lodging has changed the character of this area and has contributed to traffic problems on Route 1.

Wells has three distinct types of existing character: rural, village and tourist-related. It should be a priority of the Town to maintain the distinctions among these three very different types of places. In addition, the Town will need to continue to monitor mineral extraction (including sand and gravel) activities to not only ensure that they minimize environmental impact, but also to ensure that future non-extractive uses in these locations are compatible with the community's long-term goals and policies for these areas.

Lastly, the Town may want to consider creating a system of tracking development that allows it to be used as a current and future planning tool.

### **Data Sources and References**

1. US Census. Wells Town, York County, Maine.  
<https://www.census.gov/quickfacts/wellstownyorkcountymaine>
2. Beginning with Habitat: Conserving Maine's Natural Landscape for Plants, Animals, and People. Maine Department of Inland Fisheries and Wildlife. 2012.
3. Town Code, Town of Wells, ME. Chapter 145 Land Use. "Article I Land Use", "V District Regulations", "VII Performance Standards".  
<https://ecode360.com/WE1006?needHash=true>.
4. Maine State Growth Management Program. 2020.  
<https://legislature.maine.gov/statutes/30-A/title30-Asec4326.html>
5. Town of Wells Conservation Land Data 2011-2019, provided to FBE by Mike Livingston.
6. Town of Wells Subdivision Data 2009-2021, provided to FBE by Mike Livingston.
7. Department of Agriculture, Conservation and Forestry – Maine Forest Service. Summary of Timber Harvest Information for the Town of Wells. State Data Package.
8. Wells Reserve. Wells National Estuarine Research Reserve Management Plan 2019-2024.  
[https://www.wellsreserve.org/writable/files/WellsNERR\\_ManagementPlan\\_2019-2024.pdf](https://www.wellsreserve.org/writable/files/WellsNERR_ManagementPlan_2019-2024.pdf)
9. Wells Tax Assessor for acreage in the Farmland, Open Space, and Tree Growth Tax programs.

# Section 9 – Public Facilities and Utilities

## A. PUBLIC FACILITIES

### General Government

The major community administrative functions of Wells are located in the Town Hall building located on Route 109/9 between Route 1 and the Maine Turnpike. Built in 1988, this two-story structure provides office space for the following departments:

- Town Manger
- Town Clerk
- Assessing
- Planning and Code Enforcement
- Engineering
- Finance and Tax Collection
- Welfare Administration
- Voter Registration
- Human Resources

The Town Hall also contains meeting facilities on the second floor for selectmen's meetings and the meetings of other town boards and commissions. Although the Town Hall is only slightly depreciated based on the findings of the Facilities Report, it is crowded and lacks adequate storage and meeting space and customer waiting space. In the fall of 2002, a proposal for an addition to the Town Hall was rejected by the voters, but it was reintroduced at Town Meeting in 2004 and approved. The expansion was built in 2005.

A personnel plan is being created to document current staffing levels across all departments and to forecast staffing needs over the next five to ten years. This plan is anticipated to be ready in 2022.

### Public Safety

As the Town continues to grow, it will face a number of issues with respect to public safety policies, services and equipment needs. The Town has a full-time fire and police department as well as an emergency medical service. Wells also has mutual aid agreements with surrounding communities.

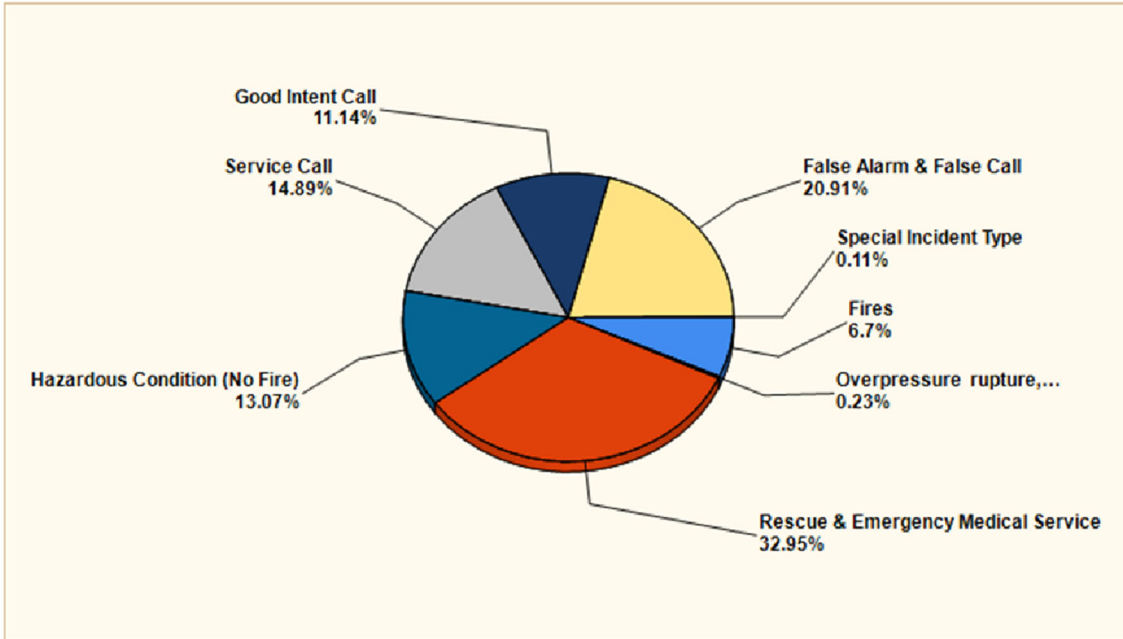
## ***FIRE DEPARTMENT***

The 2005 Comprehensive Plan detailed the need to replace fire stations, adding additional staffing, and replacing aging fire apparatus. In 2005, staffing increased from two full-time firefighters per shift to three full-time Firefighters. That brought the shifts up to one Captain and two firefighters per shift 24 hours a day. In 2021, the addition of one firefighter per shift was approved by the citizens and we now currently operate with one Captain and three firefighters per shift. The Fire Department now comprises of three shifts of four for a total of 12 full-time firefighters, a full-time Fire Chief, full-time Administrative Assistant and 5 On-Call Members.

In 2019 and 2020, plans were completed to replace the previous three fire stations with the new Wells Public Safety Building on Route 1 and a new substation, Station 2, off North Berwick Rd. Station 2 is the consolidation of the former High Pine and Branch fire stations. Also in 2021, the Town approved the replacement of the Department's 2000 aerial truck with a new 100' aerial tower truck scheduled for delivery in the summer of 2022.

In 2020, there were a total of 880 service calls to the Wells Fire Department. 2020 was a challenging year due to the COVID-19 pandemic and the call volume dropped by approximately 100 calls for service compared to 2019. In 2021 Wells Fire Department is on pace to run 1,244 calls for service. The Department has responded to 894 calls as of September 25, 2021. This is 68% increase from the year 2000 as stated in the previous Comprehensive Plan where the department responded to 612 calls.

## Breakdown Incident Type for Date Range 1/1/2020 to 12/31/2020 \* Pandemic



---

### Year

### Facilities

The Fire Department now operates out of two facilities – Corner Station and Station 2. The former Branch Fire Station located at 1358 Branch Rd is no longer being utilized as an operating facility.

The Corner Station was built in 2019 and is considered the main station, located at 1563 Post Rd. This facility provides administrative offices, training rooms, full-time firefighter facilities, workout room and equipment bays. Administrative offices consist of an Administrative Assistant office, Chief’s office, Conference room, Deputy Chief’s office, Captain’s office and Firefighter’s office. The training room is a shared space on the first floor used for various town departments and outside organizations. Full-time firefighter facilities include four firefighter bunk rooms and a captain’s suite, all rooms currently house a single occupant. Additional firefighter facilities include two full bathrooms, kitchen, and day room (living room). The workout room is a shared space on the second floor used by full-time public safety employees. The equipment bays consist of 3 pull through double length bays, a single length bay, and computer office with service window to the lobby. This facility houses one engine, one tanker, one 85-foot aerial truck (to be replaced in 2022), one brush truck, one utility vehicle, and one command car. Other notable features include training areas such as multi-floor standpipe, bailout windows and mezzanine area. The facility also includes an off-site grass lot that the Forestry UTV is stored on in a covered trailer. Also, located at the

off-site grass lot is the Traffic Safety Trailer utilized by both Police and Fire.

In 2000 the town owned ambulances and offices were moved from the Wells Corner Fire Station to York Hospital in Wells at 114 Sanford Rd. To this date that location serves as their base of operations. Station 2 was built in 2020 and located at 2 Cabin Lane off North Berwick Rd. Station 2 was an operational consolidation of the former High Pine and Branch Fire Stations. This station consists of three single length bays, kitchen, meeting area, two bathrooms, office, and 4 multi-use rooms. This facility houses two engines, one tanker, a jet ski, and a Beach UTV seasonally.

Per the last comprehensive plan, the Department was also researching the feasibility of a shared station with the Town of Ogunquit along Littlefield or Tatnic Roads. A station in this area will provide the coverage needed in that part of town. This plan has not been actively pursued since that time frame, however, there have been discussions within the town to potentially consider a third station located in that area of the community. This plan is being considered to reduce response times to better reflect the recommended 4-minute response rate for all emergency incidents, that cannot typically be reached currently for many parts of the community.

The Department works closely with the Kennebunk, Kennebunkport and Wells (KKW) water district for installation of hydrants. Outside the hydrant district the Department has installed 37 dry hydrants.

**Apparatus**

Table 26 presents an inventory of the Fire Department’s apparatus, the expected time each piece will need to be replaced and an estimated replacement cost.

<b>TABLE 26: Fire Department Vehicle Inventory and Replacement Schedule</b>			
<b>Source: Wells Fire Department</b>			
<b>Vehicle</b>	<b>Year Purchased</b>	<b>Description</b>	<b>Expected Investment Date</b>
Engine 3	2006	Pumper	2024
Engine 4	2013	Pumper	2033
Engine 7	2017	Pumper	2036
Tank 2	2019	Tanker	2039
Tank 5	2017	Tanker	2037

Brush 8	2005	Forestry	2027
Utility 9	2008	Utility	2023
Car 1	2018	Chiefs/Command	2029
Forestry UTV	2013	UTV w/pump	2025
Beach UTV	2016	UTV w/ EMS body	2028
Jet Ski	2014	Personal Watercraft	2026

The above vehicle table would indicate the need for replacement of all the department apparatus over the course of the next 15 to 20 years including estimated costs based on current cost and the rate of inflation of approximately 2.5 to 3% annually.

## Personnel

The Wells Fire Department is currently staffed with 12 full-time Firefighters, a Chief, Administrative Assistant, and approximately 5 On-Call Members. There are 4 full-time Firefighters on staff each shift. Shifts are comprised of 3 Firefighters and 1 Captain, trained to a minimum standard of being a Firefighter/EMT. The Department has an ongoing program of training for both full-time and on-call Firefighters, particularly as its areas of responsibility have increased to include hazardous materials response, water & ocean rescue, and emergency medical responses. Personnel currently consist of 3 Advanced EMT's with 2 additional personnel in Advanced EMT class. Wells is continuing to increase the Department's level of service through Advanced/Paramedic licensing of personnel. NFPA 1710 states 15 Firefighters must be available within the first alarm.

Even with the additional support of automatic mutual aid the Department still struggles to meet the NFPA 1710 requirement. Staffing will continue to be an issue that needs to be addressed moving forward.

Fire Department personnel currently assist the Code Office with courtesy and certificate of occupancy inspections. Personnel also provide inspection services for residential properties for chimney, wood stoves and other safety needs.

On-call personnel numbers have significantly decreased over the past 20 years nationally and locally. Since the mid-2000's Wells Fire Department has seen that decrease from approximately twenty-five On-Call Members to five. These member's qualifications and training vary per member. Members can choose their level of involvement within the Department to be trained to the level of a support personnel, driver, EMT and/or Firefighter. In past years the Assistant Chief and Deputy Chief positions were filled from long standing On-Call personnel. Those positions have

gone unfilled once the members left, due to a lack of qualified candidates. The absence of these positions has left a void in support for the Fire Chief. This executive level officer assists daily with administration, operations, and personnel management in the Fire Department. Responsibilities would also include leadership in the absence of the Fire Chief. Importance of this personnel need was highlighted in 2019 with the loss of the Fire Chief due to illness, and lack of any additional executive level officers. The Fire Department and town would benefit from filling these vacancies with full-time staff. Fortunately for Wells, even with these staffing challenges to navigate the Department has delivered an excellent level of service to the community.

### ***POLICE DEPARTMENT***

Currently, calls for service average 40,000 calls per year. That's a 60% increase since the 2000's where call volume averaged 25,000 calls per year. Our agency deals with a disproportionate number of calls for service for our transient and seasonal population, the summer influx – which expands our overnight population by 288% (Southern Maine Planning, 2017). Wells is one of the largest communities in Maine in relation to area – as urban sprawl continues; we will continue to face response time challenges jumping from one part of town to the next. Each season brings new its own challenges – vacant homes in the winter drive burglary crimes, summer brings more alcohol-related crime, domestic violence is more prevalent during the holidays; we continue to assess our assets and deploy pro-active policing to combat and deter crime. We use community policing to engage the public and seek to be transparent, and consistent in our policing practices.

The Police Department is separated into three divisions: Communications, Patrol and Criminal Investigations (CID). Our agency head is the Chief of Police, then one Captain in charge of Patrol & CID, and another Captain in charge of Support Services and administration. Our leadership team also consists of five Sergeants, and two Corporals. Overall, we have 16 officers or supervisors assigned to Patrol, and 5 assigned to CID or as a school resource officer (SRO). The Department also has mutual aid agreements with adjacent communities.

Many facets of policing have become specialized and we use best practices to continue to change in the evolving world of police from a local, state, and even federal level. Our officers are trained in emerging topics such as de-escalation, mental health crisis, along with practical skills in understanding cell phone forensics, identity theft, and cybercrime. We have specializations we instruct which include police canine, evidence technician, special response and tactics (SRT), drug recognition expert, forensic phlebotomist, non-lethal munitions (taser, pepper spray, pepper ball), methods of arrest and control, spike mat operator, and others to name few. We strongly believe we are capable and very willing to adapt as change occurs to best fit the needs of our community.

In our support and services, we offer a full-time animal control officer (ACO). This officer handles all domestic animal calls for the town. They coordinate dog licensing in conjunction with the town clerk's office and sets up rabies clinics and offers educational classes through our community partners. In conjunction with domestic animals, the ACO is called on for nuisance animals (skunk, racoons, and even bears). The ACO works closely with the Maine Warden Service along with the Maine Audubon Society protecting the piping plover and least tern found on our beaches. The position is diversified to town ordinance complaints of barking dog all the way to federal crimes regarding tampering with endangered birds.

The Communications Division, also called "dispatch" is manned by seven full-time dispatchers and augmented by seasonal staff as well. The center handles over 70,000 phone calls per year and dispatches for all departments of Wells and Ogunquit (police, fire, highway, lifeguards). Wells is a 9-1-1 transfer center, which means when you call 9-1-1, you'll talk to a public safety answering point (PSAP) which sends you to Wells. At our center we provide Emergency Medical and Fire dispatch based on certain protocols the State of Maine uses. We are bound by law to follow these protocols and are licensed individually and as a center. Dispatcher are required to complete four weeks of training through the state, then another 12 weeks of in-house training before being signed off on. The center is regularly audited by state and federal criminal justice information systems to ensure compliance. In addition, our center monitors several alarm systems, and views 20+ cameras. We offer a "Good Morning Program" for at-risk individuals to call our center every morning and dispatch police for well-being checks when we cannot reach one of these at-risks persons.

We are appreciative our new combined public safety complex located at the intersection of Post Road and Sanford Road. The building was designed for a 30-year plan to accommodate personnel growth. As calls for service, population, and urban sprawl occurs, we'll seek to add more police officers and dispatch staff to combat the increased workload.

## **Emergency Medical Services**

Wells Emergency Medical Services is a non-profit corporation-operated by a Board of Directors who are appointed by the Board of Selectmen. Provides ambulance services to the Wells community and its' guests 24 hours a day / 7 days a week, with three fully equipped ambulances with state-of-the-art equipment, staffed with 40 part-time EMS licensed professional-employees and a full-time Director.

In 2005 the Service reported responding to more than 1,600 ambulance calls annually (many of the calls involve more than one ambulance and/or more than one patient). By 2018 that number increased to approximately 1,900 ambulance calls

annually. The breakdown of these calls is as follows:

- 1206 Transported
- 370 Refusals
- 102 Standbys
- 220 Misc.

A study of Emergency Medical Services in Wells is pending and may provide additional data on call volumes and demand for services.

Wells EMS is staffed by 4 providers 24 hours. Additional assistance is received when needed from Wells EMS and Wells Fire Department volunteers, who are paid for their services, and the Wells Police Department.

Wells EMS operates from a leased space in the Wells Regional Medical Facility, located on Sanford Road. The approximately 4,100 square foot space includes: three ambulance bays, Director's offices, EMT office with-work stations, kitchen / breakroom, four bedrooms, and two bathrooms/shower. The EMS moved into this facility in October 2000 from the Wells Corner Fire Station, which was not designed for another full-time service.

## **Public Works**

The Public Works Department is located on Route 9 just west of the Route 109/Route 9 intersection. This location contains five buildings. The department operates out of a garage/office facility on Route 9. This facility includes ten working bays and a small cafeteria. In addition, there is long shed for storage of equipment and vehicles, and a round shed for vehicle storage. Two smaller buildings are located at the facility including a police evidence storage building and a health equipment storage building for the Wells/Ogunquit Health Association. A salt shed was constructed on site in 2009. A town-owned gravel pit provides all the Town's sand and gravel requirements.

The department has eleven employees including a director, deputy director, foreman, six equipment operators, one mechanic, and one mechanic operator. At present, the Town Manager is designated as Road Commissioner. Table 28 identifies the current major equipment that the department has and which vehicles will need to be replaced in the coming years.

The department sets a standard for its vehicles to be no more than 10 years old. Currently, there are five dump trucks that have exceeded this age. The total replacement cost of these five vehicles is estimated at \$240,000.

<b>Table 28: Public Works Department Vehicle Inventory and Replacement Schedule</b>		
<b>Source: Wells Public Works Department</b>		
<b>Vehicle Type</b>	<b>Year Purchased</b>	<b>Replacement Year</b>
INTERNATIONAL HV507	2020	2030
INTERNATIONAL 7400	2013	2027
GMC Sier 3500 HD	2015	2023
10-Wheeler Western Star 4700SF	2015	2029
#5 FREIGHTLINER M3	2009	2018
Ford F550 Powerstroke	2009	2019
2011 International 6-Wheeler	2011	2031
Chevy Silverado	2017	2027
Ford F550	2021	2031
Ford F450	2021	No year specified
Public Works Truck – International HV507	2021	No year specified
Public Works Truck – HV507	2021	No year specified
Wells Rec. Vehicle 3500 / Searria	2015	No year specified
Multihog CX 75 Sidewalk Tractor	2019	No year specified
John Deere Excavator 75D	2008	2028
John Deere Backhoe 310SG	2002	2015
John Deere Backhoe 310SL	2019	No year specified
Tennent Street Sweeper	2001	2009

## **Solid Waste**

The Town operates a transfer station and recycling facility at the former landfill site on Willie Hill Road of Route 109. This facility is under the auspices of the Public Works Department. The landfill has been closed for over twenty-five years and was officially capped in 1998 based on an approved closure plan from the Maine DEP. The Town has a contract with Casella Waste management to dispose of the Town’s domestic solid waste at the Juniper Ridge Landfill.

At present residents haul trash to the transfer station where it is dumped into one of several covered bays. The waste is then loaded into trailers and the hauled to the Juniper Ridge Landfill. Table 29 identifies the major equipment that is associated with the facility.

The Town operates a voluntary recycling program at the transfer station for aluminum cans, glass, newspapers and cardboard. The goal of the program is to reduce the volume of waste that must be sent to thereby working toward the state’s recycling goals.

The recycling rate in Wells, and likely in other communities, has dropped as the

value of these commodities has dropped in recent years. Currently, cardboard is collected and glass/cans are comingled. The facility has no capacity issues currently, and no plans to expand.

## **Recreation Facilities and Programs**

The town operates a year-round recreation program for its residents. The Recreation Department offices are located at the Wells Recreation Park on Rte 9A. The 70-acre park consists of two ballfields, 4 tennis courts, 2 basketball courts, a playground, 3 storage sheds, public bathroom, a two-bay garage/maintenance area, a 100 x 30 pavilion/multi-purpose room, a split-level ranch housing the Recreation Department's offices and art room, and nature trails surrounding Hobbs' Pond. In addition to the Route 9A facility, the department operates and maintains a playground on the Mile Road and Harbor Road.

The department services mostly children's programs that are offered weekly but also offers some adult sports leagues and special events that target adults. Some of the special events include the entire family, and overall, the department operates a wide variety of recreational programs for community members of all ages. Some of the more popular programs include Summer Day Camp for grades K-9, youth swim lessons, and youth sports. Programs are operated at a variety of venues including the schools, Walter Marsh Recreation Area, the and the Wells Activity Center. Outdoor programs are held at the school fields or the fields at the Recreation Park on Route 9A. Swim lessons are held at the Elmwood Resort located on Route One. According to participation data collected and analyzed by the department, out of 3,893 participants in recreation programs in Wells in 2019 about 25% were adults and 75% were children. This includes the programs for pre-schoolers (ages 3-4) through 9th graders (ages 14-15), and the Adult Men's basketball league includes 4 teams of 12 players. Special events and school vacation field trips are always well attended. The Department offers holiday events such as a Haunted Halloween Hayride, Christmas programs, and an Easter Egg Hunt. the winter snowshoes and cross county skis are rented to town residents.

The Recreation Department offers over 100 programs and special events a year. More CIP projects are in the works including installing new playground pieces at the Walter Marsh Recreation Area and developing a small playground at the Wells Activity Center. Plans are also being made to refurbish the 4 tennis courts located at the Walter Marsh Recreation Area. Extended parking has been recently installed at the park and we are looking forward to more projects in the future with our ever-growing community. Table 30 lists the Recreation Department's facilities and equipment.

**Table 30: Recreation Department Equipment  
and Facilities Inventory  
Source: Wells Recreation Department**

<b>Facility / Equip Type</b>	<b>Year Purchased</b>	<b>Cost</b>	<b>Expected Invest date</b>
Office/Maintnce bldg	1970's		
Admin Offidce bldg	2000	\$ 75,000.00	2013
Wells Activity Center			
Mile Road Playground			
Rec Park Playground			
Septic Tanks (3)			
Public Restroom	1998	\$ 48,000.00	2024
16x20 Storage Shed	1998	\$ 6,000.00	2025
8x10 storage shed	2002	\$ -	not replace
Dug Outs (2)	2018		
Pavilion	2009	\$ 100,000.00	
Multi-Purpose Field	2018	\$ 150,000.00	
Equipment			
Kabota L324 OHST	2008	\$ 20,000.00	2023
2014 Gas Utility Vehicle	2018	\$ 5,000.00	2025
E350 15 Passenger Van	2013	\$ 27,000.00	2022
E350 15 Passenger Van	2013	\$ 27,000.00	2022
Sierra One Ton Dump Truck	2015	\$ 51,000.00	2025
Gator	2011	\$ 9,000.00	2024
Security system	2014	\$ 12,000.00	2022
Hustler Super Z Mower	2021	\$ 14,000.00	2026

Wells is fortunate to also have recreation facilities and team sport opportunities provided by area organizations. This includes the Wells-Ogunquit Little League, Wells Soccer Club, and the Wells-Ogunquit Youth Football and Cheering Association.

## **Library**

The Wells Public Library opened in 1978. The library expanded with an addition in 1993, adding a spacious children's area. The latest addition, completed in 2018, added a community room, a quiet study room, a Friends of the Library room, technical services space, and staff offices, bringing the library to approximately 15,000 sq. feet. The library has a staff of nine which consists of four full-time positions (director, deputy director/youth services librarian, adult services librarian, and cataloging librarian) and five part-time positions.

The collection consists of over 41,000 ~~40,000~~ physical items, which include adult and children's books, reference books, audio books, DVDs, magazines, CDs, and large print adult books. In addition, the library has a collection of over 47,000 ebooks, e-audiobooks, and streaming movies. In FY2020, the library circulated 60,878 items, a reduction due to several months of closure during the pandemic. In FY2019 (the last "normal" year), 79,064 items were circulated. In addition to providing reading and viewing materials, the library is a vibrant gathering place for the community. In FY2019, the library presented 473 programs with a total attendance of 8,882 persons. The community and meeting rooms were used 257 times by outside groups. The library also provides wifi, ten public computers, a printing station, and copier for public use.

In 2020, the Library Trustees completed a long-range Strategic Plan that provides a set of goals, objectives and tasks to be undertaken by the library and Trustees through 2025. These tasks deal with library services, buildings, infrastructure and technology needs, and funding.

## **Health Care**

In October of, 2000 the Wells Urgent Care Facility opened near the Town Hall on the Sanford Road(Route 109). This is a two-story 19,000-square foot urgent care, walk-in facility with associated laboratory services and diagnostic facilities including x-ray, mammography and ultrasound. The Facility is managed by York Hospital The second floor has physician specialist offices for oncology, minor surgery, obstetrics/gynecology and orthopedics. In addition to health care services, the facility has incorporated the Wells Emergency Medical Service facilities. The facility is open seven days a week from 8:00 AM to 7:00 PM including holidays.

There are a number of physicians and other health care providers within the community, most of which are located in the Route One corridor. Hospitals are available in York, Sanford, and Biddeford. The Wells-Ogunquit Health Association also

provides a tremendous service to families and individuals in need of healthcare related equipment and assistance. The Town of Wells should find a way to support and continue this valuable community healthcare service into the future.

## Education

Public education in Wells is provided by the Wells-Ogunquit Community School District. The district serves students residing in Wells and Ogunquit. As of October 1, 2020 there were 1,325 students enrolled in the district. Most of the students in the district reside in Wells— 1284 compared to 41 for Ogunquit. See **Table 31**.

<b>Table 31 - School Enrollments - WOCSD 2004 - 2021</b>					
	2004	WES	WJHS	WHS	Total
Wells		507	472	463	1442
Ogunquit		14	21	19	54
	2005	WES	WJHS	WHS	Total
Wells		502	455	478	1435
Ogunquit		15	19	15	49
	2006	WES	WJHS	WHS	Total
Wells		475	432	453	1360
Ogunquit		18	17	17	52
	2007	WES	WJHS	WHS	Total
Wells		502	427	459	1388
Ogunquit		25	22	17	64
	2008	WES	WJHS	WHS	Total
Wells		501	423	464	1388
Ogunquit		19	15	18	52
	2009	WES	WJHS	WHS	Total
Wells		474	425	440	1339
Ogunquit		23	13	18	54
	2010	WES	WJHS	WHS	Total
Wells		473	439	423	1335
Ogunquit		26	16	13	55
	2011	WES	WJHS	WHS	Total

Wells	450	435	414	1299	
Ogunquit	27	14	17	58	
	2012	WES	WJHS	WHS	Total
Wells	426	428	409	1263	
Ogunquit	20	21	16	57	
	2013	WES	WJHS	WHS	Total
Wells	440	402	435	1277	
Ogunquit	21	16	13	50	
	2014	WES	WJHS	WHS	Total
Wells	424	391	430	1245	
Ogunquit	20	20	15	55	
	2015	WES	WJHS	WHS	Total
Wells	434	387	415	1236	
Ogunquit	13	24	12	49	
	2016	WES	WJHS	WHS	Total
Wells	469	360	423	1252	
Ogunquit	13	21	15	49	
	2017	WES	WJHS	WHS	Total
Wells	484	390	398	1272	
Ogunquit	9	25	21	55	
	2018	WES	WJHS	WHS	Total
Wells	528	386	398	1312	
Ogunquit	8	21	21	50	
	2019	WES	WJHS	WHS	Total
Wells	525	399	405	1329	
Ogunquit	8	17	22	47	
	2020	WES	WJHS	WHS	Total
Wells	493	416	375	1284	
Ogunquit	10	12	19	41	

The District presently operates three buildings all in the Town of Wells.

Wells Elementary School, opened in 2003. This facility is located on Route 109, just north of Town Hall. The building houses all students in grades K-4 from both Wells and Ogunquit. Designed to accommodate 600 students, the September 2020 enrollment is 503 students.

Wells Junior High School is located on Route 1 and serves grades 5 through 8. The building has undergone many additions since the original building was constructed in 1936. A renovation of the junior high began in July 2004 and was completed in 2005. The building finds the 6<sup>th</sup>, 7<sup>th</sup> and 8<sup>th</sup> grade occupying the 1930s and 1980s buildings, a new fifth grade wing where the “old elementary school” once sat, renovated allied arts and Ward Gym area as well as the Office of the Superintendent moved to the 6 classrooms on the south end of the campus. The renovation has 28 classrooms (7 per grade) and can accommodate 560 students. The October 2020 enrollment was 428 students.

Wells High School is located between the other two campuses and is accessed through the access drive shared with Town Hall. The school was built in 1977 and a six-classroom third floor addition and expanded library space was completed in 1989. In 2014 Wells High School was completely renovated, with an entirely new academic wing constructed. The high school shares space with Adult Education.

The renovation can accommodate 600 students. The October 2020 enrollment at Wells High School was 394 students.

Based on the current growth in the community and the recent enrollment changes, the District is projecting slow, but steady growth for the next several years. It is important to note that as classroom sizes have decreased and the teacher student ratios have changed to meet evolving education standards there are related space considerations. However, recent investments to school facilities should maintain them in an adequate condition to deliver a quality education for many years to come.

Costs for operating the district are borne almost exclusively by the property tax in the two communities. Due to the high property valuation in Wells and Ogunquit, the district receives very little in the way of state aid. As of 2020, only about 5% of the Town of Wells’ education budget was funded by the State of Maine

## **Cemeteries**

The Ocean View Cemetery Association owns and operates the Ocean View Cemetery on Route One. This Association is a private organization, although the Town provides financial support for burial of paupers and the maintenance of veterans’ graves. There are available gravesites and an undeveloped area within the cemetery.

## **Harbor Facilities**

An inventory of harbor facilities is found in Section 4 – Marine Resources.

## **B. PUBLIC UTILITIES**

### **Wastewater Treatment System**

Public sewer service in Wells is provided by the Wells Sanitary District (WSD). WSD is an independent entity with its own elected trustees.

WSD’s Mission - “To provide the highest quality wastewater collection and treatment services at the lowest possible cost to our customers while protecting public health, the environment and Wells beaches and marshes”.

WSD was incorporated in 1970 and turned 50 years old in 2020. Operations began in 1980 with a treatment facility capable of handling 1.5 million gallons per day (MGD). During the past 40 years, the treatment facility has gone through several upgrades to improve efficiency, treat more flow and meet more stringent discharge limits set by the Department of Environmental Protection. Currently, the wastewater treatment facility is licensed for 2 MGD.

WSD also operates a collection system with 42 miles of sewers and 10 pump stations. WSD collects wastewater from residential and commercial properties in the area between the Maine Turnpike and the ocean. There are some neighborhoods in this area that are still not connected to public sewer. WSD’s Master Plan includes providing sewer to some of these neighborhoods in the future. Recent Master Plan projects completed include the upper half of Royal Heights and Dike Street in 2018, and Wilson Avenue and Brook Lane in 2021. Providing public sewer service helps the Town of Wells implement the Comprehensive Plan.

WSD is committed to continually improve wastewater services to our 4,500 customers. WSD has a capital improvement program to manage our assets, replace aging equipment, and improve our systems to meet 21st century challenges. For more information about WSD, you may visit the website at <https://wellssanitarydistrict.org/>.

In 2020 the WSD completed a Climate Adaptation Plan for the district area. The focus of this plan is on:

1. The possible effects of climate change to the Wells, Maine region;
2. Identifying and assessing possible climate change-related threats specific to the District’s wastewater treatment and collection systems and their reliability;
3. Evaluating potential adaptation measures to the identified hazards; and

4. Providing a cost-effective implementation plan to help protect the District's critical assets and maintain wastewater treatment and collection system reliability.

The recommended adaptation measures are grouped into one of two categories, operational or asset-specific measures. Operational adaptation measures are tasks or procedural changes that District staff could undertake at minimal cost to prevent or mitigate potential hazard consequences. Asset-specific measures include non-routine or one-time tasks, in-depth studies or evaluations, design modifications, or capital expenditures to achieve the goal of preventing or mitigating the potential hazard consequence.

## Water Service

Public water service in Wells is provided by the Kennebunk, Kennebunkport and Wells Water District (KK&W), that was established in 1921. The district is an independent, legislatively created public district that is governed by a four-member Board of Trustees. KK&W is regulated by both the Maine Public Utilities Commission and the Maine Department of Health and Human Services, Drinking Water Program.

The system services portions of Wells, Kennebunk, Kennebunkport, Ogunquit, Arundel, Biddeford and York. In Wells, the service area consists primarily of the beaches, the Route One Corridor and adjacent areas. Service west of the Maine Turnpike is very limited. As of 2021, the public water system in Wells had 4486 service connections of which 339 are commercial or industrial.

KK&W utilizes both high quality surface water and groundwater as supply sources. Surface is the primary supply and is obtained exclusively from Branch Brook, a largely spring fed, naturally flowing Class A water body that originates in Sanford and forms the town line between Kennebunk and Wells. KK&W is able to withdraw and treat a maximum of 5.1 million gallons per day (mgd) from Branch Brook which has been continuously used a public water supply since 1895. In addition to Branch Brook, KK&W obtains groundwater from four naturally developed gravel well sites. Combined, the wells can produce a maximum of 5.3mgd for short durations with an estimated annual safe yield of around 665 million gallons. On average, ground water supplies around 37 percent of KK&W's annual water supply needs.

These supply sources are more than adequate to meet the year-round base demand of approximately 3mgd. Peak summer water usage continues to increase due to customer growth and the expanding use of residential irrigation systems. A new single day record of 7.47mgd was reached on June 28th (2021).

To meet the seasonal increased demand, KK&W has an interconnection with the three interconnections with neighboring water utilities. To the South, KK&W has an interconnection with York Water District, and there are two interconnections with the

Public Water Utility in Biddeford Saco to the North.

KK&W has an aggressive capital infrastructure renewal and replacement program that focuses on improving system hydraulics, reliability, and storage capacity. In addition, KK&W is nearing completion of a major upgrading to its metering system using a state-of-the-art fixed based meter reading collection system which provides daily meter readings without the need for staff or vehicles. These daily meter readings provide a tremendous benefit to customer in the form of early leak detection and water consumption monitoring.

Growth of the public water system is developer funded through water main extensions and contribution to the district. Capacity improvements due to growth are funded through a system development charge for each new service connections.

## **Utility Rights-of-Way**

Wells is crossed by four utility rights-of-way, all of which run in a north-south direction. Verizon (formerly New England Telephone) has two of these and Central Maine Power has the other two.

Verizon has a right-of-way (ROW) that runs through the marshes between Route ~~One~~ 1 and the beaches. Bell Atlantic had removed the lines and has no need for this ROW. Some adjacent property owners have been able to obtain portions of the right of way from the phone company. Verizon also has a ROW that runs along the Sanford-Wells town line.

Central Maine Power (CMP) has two rights-of-way through the town. One, lies between the Maine Turnpike and Route 1. This ROW has not yet been developed and is in reserve for future expansion of transmission capacity. Given the pressure for residential development in this section of Wells, the potential is great for future land use conflicts around this ROW corridor, as some property buyers may not be aware of this area's status. CMP also has a ROW in the western part of Wells running from the North Berwick town line near Route 9 to Branch Brook west of Chicks Crossing Road. In addition to the existing transmission lines, there is now a natural gas transmission pipe located within this right of way.

The fourth right way is the old Eastern Line, the ordinal right of way of the Boston and Maine Railroad. Rail Service was discontinued when the rail was relocated to the east. In the 1960s, the right of way was purchased is now used for an interstate natural gas transmission pipe. This right of way is under investigation for use a non-motorized trail as part of the Eastern Trail. See the discussion in the Transportation Section.

## **Analysis**

The inventory of municipal facilities and services identified a number of issues that need to be addressed in order for the Town to ensure a proper level of service in an efficient manner.

These include:

1. The need to provide facilities that provide adequate space and working conditions to allow municipal employees to serve the needs of Wells' growing population.
  - a. Such facilities include space for general administration, the library, recreational activities, police and fire and public works.
2. All municipal facilities should be equipped with an asset management plan.
3. The need to properly serve the areas of the community west of the Maine Turnpike in an efficient manner, while ensuring that growth in that part of the town is in keeping with the future land use plan.
4. As the Town continues to grow, ensure that there are adequate personnel to ensure the health and safety of its citizens.
5. The need to maintain strong mutual aid agreements with adjacent communities.
6. The need to continue to coordinate with the Wells-Ogunquit Community School District to maintain adequate school facilities well into the future.
7. Planning for future development along the Central Maine Power easement in order to minimize future conflicts between property owners and the utility company.

## **Data Sources and References**

- Town of Wells Municipal Departments
- Wells-Ogunquit Community School District
- Wells Sanitary District
- Kennebunk, Kennebunkport and Wells Water District
- York Hospital

# Section 10 -- Fiscal Capacity

## Assessed Valuation and Tax Rate

The Town’s taxable real and personal property, also known as the Town’s total, assessed valuation, is an important component of the Town’s fiscal health. The Maine Department of

Revenue maintains its own estimates of local valuation for all municipalities in the state—these estimates are termed the “state valuation.” Since state valuation, unlike local valuation, is continually adjusted, it is therefore not sensitive to revaluations. This section compares state valuations and local valuations for Wells.

In 2004, the state valuation stood at nearly \$1.8 billion. By 2009, that number reached approximately \$3 billion, representing an annual growth rate of 11% and an overall increase of 68%. Wells’ state valuation began to dip – in 2009, falling 5% down to \$2.8 billion by 2014.

However, since that time, the State’s valuation of Wells has climbed consistently, reaching nearly \$3.5 billion in 2020. This represents a 27% increase from 2014. Rising demand for both year-round and seasonal properties in Southern Maine has driven sale prices for residential property to new highs. The median home price in the Town has increased 93% from 2014 to 2019, and from 2010 to 2019 the number of seasonal homes increased almost 20%. Contributing to the jump in assessments. **See Table 32.**

<b>TABLE 32</b>		
<b>State Valuation of Taxable Property in Wells</b>		
<b>Year</b>	<b>State Valuation</b>	<b>% Change</b>
2010	\$2,934,900,000	-2.6%
2011	\$2,874,800,000	-2.0%
2012	\$2,810,250,000	-2.2%
2013	\$2,800,800,000	-0.3%
2014	\$2,773,550,000	-1.0%
2015	\$2,932,900,000	5.7%
2016	\$3,034,200,000	3.5%
2017	\$3,105,700,000	2.4%
2018	\$3,165,600,000	1.9%
2019	\$3,328,650,000	5.2%
2020	\$3,533,050,000	6.1%

*Source: Municipal Valuation Statistical Summaries; Maine Department of Administrative and Financial Services Revenue Services*

As indicated in Table 33, the Town’s local assessed valuation experienced incremental annual increases of approximately 1% to 2% from 2010, where it stood at \$2.9 billion to the year 2013, where it stood at \$3 billion, when there was a decline of \$148,376,956 or 4.9%. The following year showed a healthy increase of \$110,377,506, or 3.8%. Since 2016, there has continued to be an uptick in local valuation, with an overall growth rate of 8% from 2016 to 2019.

<b>Year</b>	<b>Local Valuation</b>	<b>% Change</b>
2010	\$2,916,529,150	0.5%
2011	\$2,976,032,721	2.0%
2012	\$3,006,525,404	1.0%
2013	\$3,039,040,053	1.1%
2014	\$2,890,663,097	-4.9%
2015	\$3,001,040,603	3.8%
2016	\$3,042,534,224	1.4%
2017	\$3,103,810,973	2.0%
2018	\$3,174,708,336	2.3%
2019	\$3,238,016,613	2.0%

*Source: Municipal Statistical Summaries from the Maine Department of Administrative and Financial Services Revenue Services, Town of Wells 2016 Annual Report*

During the 9-year period from year 2010 through 2019, the Town’s property tax commitment (the amount of the budget raised through local property taxes) increased from \$25,087,956 to \$33,740,133 for a net increase of \$8,652,177 or 34%. **See Table 34.** During the same period, the Town’s local valuation increased from \$2,916,529,150 to \$3,238,016,613 for a net increase of \$321,487,463 or 11%.

<b>Year</b>	<b>Commitment</b>	<b>Tax Rate per \$1,000</b>	<b>Assessment Ratio</b>
2010	\$25,087,956	8.43	100%
2011	\$25,946,316	8.63	100%
2012	\$26,226,915	8.63	100%
2013	\$26,362,847	9.12	100%
2014	\$28,037,627	9.5	100%
2015	\$29,860,354	9.95	100%
2016	\$30,607,894	10.06	100%
2017	\$31,534,719	10.16	100%
2018	\$32,762,990	10.32	100%
2019	\$33,740,133	10.42	100%

*Source: Municipal Statistical Summaries from the Maine Department of Administrative and Financial Services Revenue Services*

In this section, “tax rate” refers to the total assessment levied on property owners in Wells— this includes Town, county, and school district assessments. During the period from 2010 to 2019 the Town’s tax rate increased by \$2.09 or 24%. The assessment ratio has remained at 100% consistently in the last ten years. As indicated in Table 35, as of 2019, Wells had the second lowest tax rate among its surrounding communities, with only Ogunquit’s rate being lower.

<b>Municipality</b>	<b>Tax Rate (2019, per \$1,000)</b>	<b>Full Value Rate (2019, per \$1,000)</b>
<b>Wells</b>	<b>\$10.42</b>	<b>\$8.98</b>
Kennebunk	\$13.75	\$12.76
North Berwick	\$12.35	\$11.55
Ogunquit	\$8	\$6.93
Sanford	\$20.7	\$19.13
South Berwick	\$18.8	\$16.72
York	\$11.15	\$10.54
<i>Source: Maine Department of Administrative and Financial Services Revenue Services</i>		

## Operating Revenues and Expenditures

This section investigates the sources and revenues used to operate the municipal government and the school system and how the Town spends those resources.

According to Table 36, for the year ending June 30, 2019, the Town of Wells generated revenues of \$37,498,610 with \$32,817,463 or about 87.4% of the total, derived from local property taxes.

Excise taxes accounted for about \$2.9 million or 7.5% of total revenues. Excise taxes includes the Town's share of motor vehicle registrations. Miscellaneous revenue, which represents about 1.8% of the total, includes such items as fees from beach parking, building permits, licenses and penalties on unpaid taxes. Intergovernmental revenue includes federal and state assistance such as funding from the Rachel Carson Reserve, State of Maine revenue sharing, Maine Department of Transportation funding, the Tree planting program among others. Because of its high level of assessed valuation, the Town receives very little State education assistance.

<b>Category</b>	<b>Amount</b>	<b>% Of Total</b>
Property Taxes	32,817,463	87.4%
Excise Taxes	2,911,394	7.5%
Intergovernmental Revenue	940,579	3.2%
Miscellaneous Revenues	829,174	1.8%
<b>Total Revenues</b>	<b>37,498,610</b>	<b>100%</b>
<i>Source: Town of Wells Financial Audit Report FY 2019</i>		

For the year ending June 30, 2019, the Town expended \$6,339,826, 18% of the Town's total budget, to on general government and \$19,833,029, 55% of its budget, to operate the Wells school system. **See Table 37.** The percentage of the budget allocated to education is consistent

with other nearby communities. For example, Kennebunk spends about 65% of its budget on education, Sanford spends 63%, South Berwick spends 55% and Ogunquit spends 37%. Public safety accounted for the next highest categories at \$4,511,107 (13%).

Category	Amount	% of Total
General government	6,339,826	18%
Public Safety	4,511,107	13%
Health and Sanitation	764,971	2%
Recreation and Culture	388,941	1%
Beach and Harbor Services	292,385	1%
Education	19,833,029	55%
Public Works	822,291	2%
Library	541,993	2%
County Tax	1,688,904	5%
Unclassified	649,093	2%
Debt Service	430,000	4%
Principal	832,081	
Interest		
<b>Total Expenditures</b>	<b>35,832,540</b>	<b>100%</b>
<i>Source: Town of Wells Financial Audit Report FY 2019</i>		

Between 2010 and 2015, the Town's total expenditures increased by \$2,292,841, or 8%. During this 5-year time frame, Wells' public works costs increased 26%, general government costs increased 14%, and education costs increased 13%. In the same period, recreation and culture costs decreased by 40%, from \$521,304 to \$314,606. Additionally, the Town's unclassified costs decreased by 43%. From 2015 to 2019, the Town's total expenditure increased 18%, from \$30,301,224 to \$35,832,540. The largest expenditure increase occurred in the Town's unclassified costs, which increase 278% from \$171,514 to \$649,093. Relatively large increases also occurred in debt service costs (67%), general government costs (55%), library costs (47%), and recreation and culture costs (27%). During this time, public works costs decreased by 47%.

Category	2010	2015	% Change, 2010-2015	2019	% Change, 2015-2019
General government	\$3,583,593	\$4,090,331	14%	\$6,339,826	55%
Public Safety	\$3,729,611	\$3,873,914	4%	\$4,511,107	16%
Health and Sanitation	\$467,981	N/A*	N/A*	\$764,971	
Recreation and Culture	\$521,304	\$314,606	-40%	\$388,941	24%
Beach and Harbor Services	\$245,757	\$229,900	-6%	\$292,385	27%

Education	\$15,340,618	\$17,407,098	13%	\$19,833,029	14%
Public Works	\$1,228,845	\$1,546,345	26%	\$822,291	-47%
Library	\$337,099	\$369,615	10%	\$541,993	47%
County Tax	\$1,440,785	\$1,540,101	7%	\$1,688,904	10%
Unclassified	\$301,855	\$171,514	-43%	\$649,093	278%
Debt Service	\$668,986	\$630,000	-7%	\$430,000	67%
Principal	\$141,949	\$127,800		\$832,081	
Interest					
<b>Total Expenditures</b>	<b>\$28,008,383</b>	<b>\$30,301,224</b>	<b>8%</b>	<b>\$35,832,540</b>	<b>18%</b>
<i>Source: Town of Wells Annual Report FY 2010, 2015 and 2019</i>					

\*Data for health and sanitation were not reported from 2014-2018.

Many communities have the responsibility for the maintenance and long-term operation of a municipal water system and a municipal wastewater treatment plant. In Wells, the Kennebunk, Kennebunkport and Wells Water District provides water and the Wells Sanitary District provides sewer service. Users of the service and not Town taxpayers pay for these two services. Town wide charges for water or wastewater do not appear in the Town's Financial Report.

From 2015 through 2019, both the Town's revenues and expenditures increased by 18% See **Table 38**.

<b>TABLE 39</b>				
<b>Increases in Town Revenues and Expenditures</b>				
<b>2015 – 2020</b>				
<b>Year</b>	<b>Revenues</b>	<b>% Change</b>	<b>Expenditures</b>	<b>% Change</b>
2015	34,438,166		31,119,940	
2016	35,971,738	4.5%	34,190,233	9.9%
2017	37,058,189	3.0%	35,754,070	4.6%
2018	39,172,369	5.7%	36,843,441	3.0%
2019	40,638,319	3.7%	36,870,321	0.1%
2020	39,153,246	-3.7%	35,706,961	-3.2%
<i>Source: Town of Wells Financial Audit Reports, FY 15 – FY 2020</i>				

## Debt

Wells has a very modest level of long-term debt relative to its borrowing capacity. Debt obligations in Fiscal Year 2020 amounted to about 1.05% of the total municipal valuation (\$3,238,016,613), in fact. Maine law limits the amount a municipality may incur in long-term debt to 7.5% of its state valuation. Given Wells' 2019 state valuation of \$3,533,050,000, the Town could legally borrow up to \$265 million.

As of June 30, 2020, the total amount of long-term debts carried by the Town of Wells was \$16,213,148.

In addition to the Town's debt, Wells owes a much higher level of debt to the Wells-Ogunquit Consolidated School District. As of June 2020, the CSD's total outstanding debt level was \$22,948,385 (\$22.25 million in principal, \$723,385 million in interest). Of the total amount, Wells' current share is set at 78.77%. This is pegged to present levels of enrollment and property valuation and changes each year as the two variables change. At the current level, though, Wells' obligation is estimated to be \$18.04 million.

Adding together Town and School debts, the total debt level of the Town of Wells as of June 2020 is \$34,289,590, or 1.05% of the Town's total property valuation. The Town therefore has substantial capacity to take on additional debt to finance capital projects if it so chooses.

## **Fiscal Implications of Residential Growth Ordinance**

The Wells' Residential Growth Ordinance (growth cap) was enacted in the 1980s as a means of ensuring that the Town would grow at a predictable rate. As of 2008, the Town no longer has a growth ordinance in place.

There were a number of concerns that originally prompted the implementation of a growth cap such as controlling the rate of spending increases for local government services.

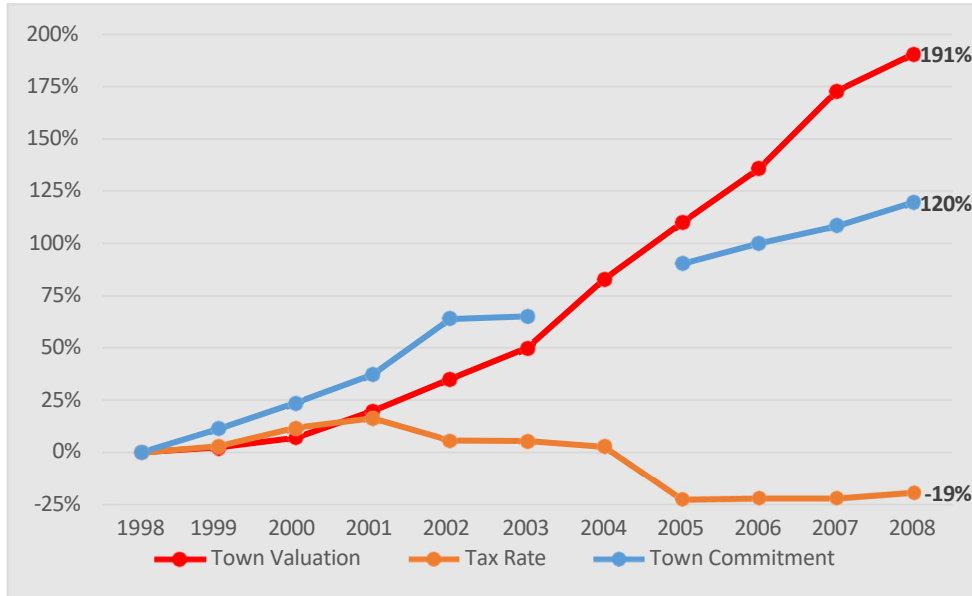
Education spending was one of the primary concerns surrounding the growth cap debate as it grew rapidly in the early 2000s due to increasing enrollment and increasing costs per pupil. In 2004, education accounted for 55% of all municipal spending in the Town. It has maintained a relatively consistent portion of the Town's budget since that time, still standing at 55% in 2019.

Also key to the growth cap issue was the fact that both property assessments and the property tax rate had been on the rise, leading to large increases in the tax bills among property owners in Wells during that time period.

The following graphics illustrate trends over two different ten-year periods of time for three different fiscal factors: property valuation, municipal expenditures, and the property tax rate. The first period of time is from 1998 to 2008 when the growth cap was still in effect and the second period is the first ten years after the growth cap lapsed. The cumulative change in the Town's property tax commitment from 1998 to 2008 was 120% and property valuations rose 191%. Property valuations grew at a much slower rate than tax commitment during the mid-1990s and up until 2002 when the gap began to close with the 2002 revaluation. By 2005 the Town valuation was growing at a faster rate than its property tax commitment. Until 2005, the Town's property tax rate was increasing during the period up until 2002. In 1998, it stood at \$10.20. In 2005, the tax rate decreased by 25% from the previous year, falling from \$10.48 to \$7.89 per \$1,000. At the end of this time period when the growth cap ended the tax rate was \$8.22.

By these measures, a property that was valued at \$100,000 in 1998 would have been valued at \$220,000 by 2008. The annual tax bill on this property would have increased from \$1,020 in 1998 to \$1,808.4, an increase of \$788.4 or 77%.

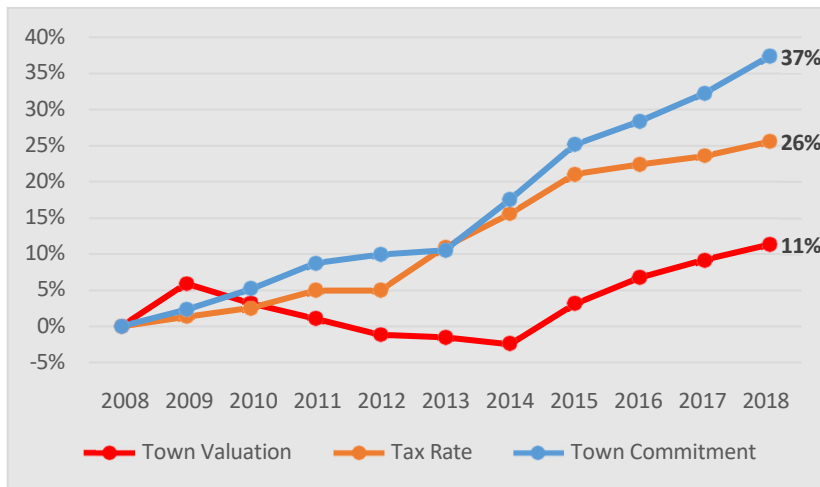
**Cumulative Change in Valuation, Commitment and Rate (1998-2008)**



The Town’s property tax commitment and valuation grew at a much slower rate from 2008 to 2018. The cumulative change during that time period in the Town’s property tax commitment was 37% and valuation rose 11%.

The tax rate rose 26% during this period to \$10.32 in 2018. The property valued at \$220,000 in 2008 would have been valued at \$244,200. The annual tax bill of \$1,808.4 in 2008 would have increased to \$2,520.14, an increase of \$711.74 or 39%.

**Cumulative Change in Valuation, Commitment, and Rate (2008-2018)**



Continued development pressure in Wells has continued conversations about growth, as the pace of housing development has continued over the last several years. The Town’s population, however, has grown 23.58% in the past ten years. A significant increase in population growth rate compared to the previous ten years, when it increased by 2.01%.

“Tax commitment” refers to the total amount of money collected by the Town in real property taxes. As Wells’ population has increased since the mid-1990s, the Town’s tax commitment has shown a clear upward trend. After showing modest gains for most of the 1990s (less than 5% per year), the annual growth rate in the tax commitment began to spike upward beginning in 1999, as it grew around 11% each year from 1999 to 2001 and grew 19.4% in 2002. Since 2002, the highest annual growth rate was in 2015 at 6.5%.

From 1995 to 1999, the Town issued an average of 74 permits per year. From 2000 to 2003, though, the average jumped to 106. In the years following the 2008 recession, the average fell to 56.5. It has since increased to 149.25 permits per year between 2016 and 2019. However, as shown above, the increase in valuation of real property in the Town has mirrored that of the tax commitment, so there has been a substantial increase in revenues brought in by new development to help defray the costs of serving the new development.

There is no doubt that new lots and homes are selling at ever higher rates. Even for homes that house schoolchildren, there is a point above which the annual property tax bill covers the amount of public services used. Although no such study has been done for Wells, this point commonly occurs for a household with two children in public schools when the assessed value of a home exceeds \$300,000. With so many homes in Wells now valued at or above this level, the net fiscal impact of new construction may actually be positive, especially for households with no children in public schools.

Complicating this discussion is the issue of demographic shifts. It is typically assumed that new households with children enrolled in public schools produce the greatest burden on municipal budgets, as school spending comprises more than half of the Town’s spending. However, as noted in Chapter 10, the number of students enrolled in the Wells-Ogunquit CSD has been growing at a much slower rate than the population as a whole. Thus, new residential construction has not been a strong indicator of increased demand for public educational services.

A final point in regard to the growth cap is that of bonding capacity. As outlined above, the Town of Wells is only using about 13% of the amount of debt that it is legally allowed to take on, though voters may be reluctant to approve additional borrowing. Thus, as new development creates the need for major capital investments, the Town may have to pass along the capital costs created by new growth to those responsible for development through an impact fee system.

## **Sea Level Rise and Storm Surge**

Sea level rise and accompanying storm surge is expected to have a large impact on businesses and residences in Wells. The Southern Maine Planning and Development Commission (SMPDC) recently studied two sea level rise scenarios and storm surge scenarios, 1.6 feet and 3.0 feet, consistent with the “Maine Won’t Wait” report issued by the Maine Climate Council. Under the 1.6 feet scenario, residential properties valued at over \$860 million – 20 percent of the assessors table – are located within the inundation zones. Under 3.0 feet of sea level rise and storm surge, residential properties valued \$1 billion – 25 percent of the assessor’s table – are located in the inundation zone. The tax revenue associated with these properties represents 38 percent and 48 percent of the town’s most recent budget. Moreover, 16 businesses representing over \$15 million in sales in 2019 will be affected by 3.0 feet of sea level rise and storm surge. Of course, just

because a property is located in the inundation zone does not mean that the property will lose all of its value. However, the potential revenue implications are large.

## **Analysis**

1. The town has managed its finances in a conservative and prudent manner.
2. The Town of Wells has a very modest amount of debt relative to its valuation and consequently has the capacity to issue additional debt if required.
3. Wells is a “property rich” community, but not necessarily an income rich one, as its 2003 median household income level of \$66,578, \$1,252 below the York County median. The high property valuation in Wells also means that the Town does not qualify for any noteworthy amount of State education aid. Given the growing gap between income and property value in Wells, the Town needs to advocate for the state to consider other economic indicators in its school funding formula such as lower per capita income, underemployment and a community’s overall ability to pay.

## **Data Sources and References**

- Municipal valuation return statistical summaries from Maine Department of Administrative and Financial Services Revenue Services
- Audited financial statements and town reports from the Town of Wells
- Wells School District
- United States Census
- State of the Cities Data Systems (SOCDS)

# TOWN OF WELLS 2022 COMPREHENSIVE PLAN UPDATE PUBLIC OUTREACH SUMMARY REPORT

MARCH 14, 2022



The town of Wells is updating its 2005 Comprehensive Plan, which serves as a long-term planning document that guides future growth, development activity, infrastructure investments, and land use change in the community. It includes a vision for the future of the community, and include ways for the town to guide land use to meet that vision. It also provides guidance to local officials making decisions on budgets, ordinances, capital improvements, land use regulations, and identifies non-regularly initiatives that achieve the town's future vision.

As part of the comprehensive planning process, the town of Wells is completing public outreach activities to identify community issues that matter to residents and community members, and glean opportunities, challenges, and potential solutions from the public on important local issues. The summary of results obtained through these outreach efforts thus far are included on the following pages. Outreach mechanisms have included:

- Community Forum Event #1 - focusing on land use change since 2005 and future visioning
- Community Forum Event #2 - focusing on existing conditions and community issues
- Alternative Survey Option - for those unable to attend second community forum
- Focus Groups - focusing on policies, strategies, and actions

As other outreach mechanisms are completed, this report will be updated to serve as a complete summary of public feedback collected during the 2005 Comprehensive Plan update project.

# Community Forum #1

July 13, 2021

On July 13, 2021, the town of Wells held its first community forum for the Comprehensive Plan update initiative. This event was interactive and included small group opportunities to discuss guiding questions about changes in Wells since 2005, and what important qualities pertaining to the character of Wells community members saw as being important. A total of 64 participants attended this event.

## What Changes Has Wells Seen Since 2005?

### *Summary of Public Comments*

- Significant population growth and development, perceived as uncontrolled
- Loss of rural character and “small-town feel”
- A growing seasonal population and an increase in households shifting from seasonal visitors to year-round residents of Wells
- Increased housing costs and reduction in affordable homes for local population
- Increase in short term rental properties (Air B&B, VRBO, etc.)
- Increased traffic volume, congestion, and associated safety issues
- Improved Town facilities (police, fire, etc.)
- An increase of conserved land, but also loss of open space as well
- Less opportunities for younger population, increase in residents working out of town
- Increase in broadband services used (cell phone use higher, seasonal variations in service, etc.)
- Development has increased along commercial corridors which threatens dark skies and natural resources

### **Raw Comments**

- Deforestation -> loss of wildlife habitat -> decreased air quality ->more noise (highway)
- Aggressive uncontrolled development
  - Existing rules not being followed
  - 3-season communities
- Increased use and runoff of toxic lawn and garden care and use of rodent poison
- Lack of affordable housing
- Infrastructure strain
  - Internet
  - Cell service
  - Police/fire
- Well water quality decreased
  - Water table decrease
  - Lack of accountability
    - Permitting, no liability, no follow up
- A population explosion
  - More full-time residents
  - More kids
  - More traffic (route 1)

- Better fire and police and EMS
- Better schools
- Maintained low taxes compared to other towns and cities
- Great community park
- Construction
- Growth – population – seasonal and year-round – seasonal staying longer
- Housing costs – beyond what a family can afford
- Local kids cannot afford to live here
- More people are working out of town (percentage wise)
- Size of houses at beach have grown bigger and bigger
- Traffic is worse than ever
- Unlimited growth and developments (Hobbs Farm Road)
- Loss of rural character (ex is route 1)
- Loss of small-town feel
- Lots more traffic
- Loss of natural habitat
- Many more private roads
- More protected green space
- Improved fire/police station/library
- Population growth
- Expensive housing
- Increased traffic
- Cluster zoning
- Prior to 2005, certain land was not buildable (wetlands)
- Too many condos – rules have changed?
- Density
- Air B and B
- Cell phones use
- Limit building permits
- Too much development
- Traffic
- Effect on water table – wells
- Speed limit should be increased
- Be proactive rather than reactive
- Drones, ordinances, restrictions
- Significant growth
- Lack of opportunity for young people
- Increased traffic flow
- New fire department building (police)
- More conserved land
- Loss of small-town character
- Cell phone capacity
- The rural area has been changed due to a large amount of subdivision development
- Affordable housing to younger population is disappearing.
- Uncontrolled growth
- Increased traffic on route 1
- Seen a lot of growth, too much too fast in my opinion. But I never hear anything about sustainability.

How do we sustain the larger community that wasn't designed for it?

- Great increase in three season and four-season homes. Great improvements in the schools. Improvements to the police and fire services. Improvement of the highway garage. More businesses on Route 9 – N. Berwick. Lots of traffic and traffic violations.
- Development in rural areas, new high school, some intersections have become more dangerous with increased traffic (9a and 109)
- Growth and lack of opportunity for young people
- Significant growth, congestion and negative traffic flow impacts
- Less opportunity for young people
- More conserved land
- Seasonal owners are staying longer and building bigger homes, housing costs are going up and beyond capability of local residents to afford
- More people working out of town
- Demand for school services has not grown – older population represents seasonal population
- Too many condos and subdivisions have been built
- Wetlands are more developable now
- Air bnb, VRBO, etc. – changing dynamics of community
- Cell phone use has risen – capacity and cell service still an issue
- Broadband service is bad in summer
- Town roads not designed to accommodate high volume of traffic
- Increased traffic violations
- Lot size for a new home – keep it bigger to preserve rural character
- Well water not as good of quality
- Stormwater runoff – no current regulations

## How Do These Changes Inform Our Land Use Planning In The Future?

### *Summary of Public Comments*

- Protect and preserve the natural environment through ordinances and conservation (dark sky, water, air, habitat, etc.).
- Enforce traffic and infrastructure/service assessment prior to building/development approvals.
- Increase enforcement and accountability of land use regulations in Wells.
- Evaluate the cluster subdivision provision. Public perception of this subdivision is mixed, and many do not think its intent matches the reality.
- Limit how much more development and building can occur in Wells.
- Consider architectural guidelines to preserve aesthetic and character of Wells.
- Invest in town-wide traffic studies and improvements at key locations to alleviate congestion and safety issues
- Consider land use tools that will help Wells control growth, such as transfer of development rights, real estate user fees, and lot size restrictions.
- Create more bike friendly streets and expand sidewalk network.
- Limit new housing able to be built annually and consider affordable housing mandates.

### **Raw Comments**

- Adopt laws/regulations about lawn care/property care such as toxic chemicals, herbicides/insecticides/pesticides (bugs, rodents which kills wildlife and pollutes)

- Protect and preserve environment – TREES!
- Noise ordinance enforcement
- Protect wetlands – review building, rules, etc.
- Review permitting and make accountable
- Keep vision of small-town quality
- Traffic and infrastructure assessment prior to building approval
- Consider quality of life for all – clean air and water
- Protect dark sky
- Protect water table/marsh/ocean – not golf course!
- Cluster subdivision – benefits: recreation, walking trails, wildlife, more conservation
- Growth ordinance – limit how much building can be done
- Increase actual lot size in cluster zoning areas
- Development to development – need to coordinate one development to next – cluster to cluster
- Architectural styles could be set
- Commercial ownership of seasonal homes
- Limit – non-owner-occupied single-family homes
- Is there a limit on building permits? Need limit, planned growth
- Are there regulations on chemicals for lawns?
- Continue to conserve land
- Traffic – lower speed limits – enforce it
- If we want to look like a small town (or something else) our ordinance should reflect this – eliminate cluster development
- Let's try and keep tourism – family friendly, clean, Maine like
- Limit condos or end condo development – make rules to keep condos seasonal
- Moratorium on how many new housing can be built each year
- Comprehensive examination of subdivision rather than piecemeal approach
- User fees to control growth (Nantucket)
- Real estate transfer fee
- Affordable housing mandates
- Transfer of development rights – town center
- Stop building on wetlands
- Restrictions in lot sizes – zoning restrictions, including conservation
- Traffic study
- Restrictions on investment properties
- Look for comparisons with other areas – cities, towns, that went through/are going through these changes
- A study regarding democratic changes
- A release of current ordinances to all residents
- Bike lane on route 1 unless It intersects route 109 – if you have ever biked route 1 south and tried to get across that intersection, you'll understand!
- Chapel road extension review
- Leave the sewer and water east of I-95
- Add incinerator to transfer station for wells use only
- Add to the existing sidewalks
- Continue to conserve property
- Would like to see energy efficiency in future housing required

- Regional approach with other towns regarding growth
- Transfer of development rights in rural areas to restrict future growth
- Affordable housing to attract younger population
- Real estate transfer fee
- User fees to control growth
- Comprehensive examinations of subdivisions
- We need to slow down and look at the big picture. We live in a rural community – itsnimportant to preserve and protect that way of life.
- Limit building permits (we did this before) - too many developments
- Phone signal weak in Wells
- Make walkable shops in town center
- Address dangerous intersections – 109 and 9a needs a light
- Reduce speeding on rural roads
- What to do about abandoned properties?
- Most important what I want to see is to protect the environment – these are highly desirable, and we need to protect these resources – dark sky, wildlife habitat, clean water
- Route 1 and 109 and Harbor Road – horrendous combination! Re-work lanes so Route 1 south is not the same lane as a left-hand turn onto Harbor Road. Add a foot bridge at the intersection of Route 1 and 109 so pedestrians can safely get to the library, schools, and strip mall with the IGA.
- Minimum lot sizes – sounds good for new developments and higher oversight on these to avoid issues and create a more thoughtful development process
- Understand how the ordinances are written now and what’s not compatible with vision
- My biggest concern is with “open space”, an animal created by the code, being removed from the tax rolls. Any benefits to the town can be accomplished using easements. As both Reggie Chase and Peter Moody have said “the town should not be in the land business”. – Dennis Hardy
- Since this process will take 3-4 years, what can be done in the meantime to control growth? In another 3-4 years, thing might be really out of control!
- When is enough enough?

## Does The 2005 Vision Still Reflect Where Wells Is Headed?

### *Summary of Public Comments*

- While there were a mix of answers to this question, the majority were “no”.
- Many wished Wells retained these qualities but see the small-town character having disappeared in town. Noted a few times, an increase in commercial and housing development and increased population growth has already changed the character of the town.
- Some noted that there were aspects of the vision they thought resonated for the 2022 vision, especially the protection of open space and ecological services.
- Some said that the 2005 vision is still worth working towards, but the implementation needs to have actions that achieve this vision.

### **Raw Comments**

- I see the beach area and seacoast and adjacent marine estuary areas not being preserved
- It would be nice to have bicycle paths
- Glad to see the transportation center
- Village center may not work - It may not fit now. BUT – regulate what can be built on Route 1 or have

a standard color palette so there can be continuity on route 1 (i.e., historic districts require use of a color palette)

- Not really – small town goal has been lost, rural area has been lost – progress on some, slipped on others
- Not really – the village or small-town feel is lost. If we can stay with a vision on “village center” we could develop a downtown which I think is missing.
- I don’t see Wells in the way that is show in the vision statement from 2005. I have to think hard to find historic buildings in Wells.
- Wells is increasingly less “small town” and “community” in feel. Wells, like much of coastal Maine, is moving toward greater commercialization.
- Overall no – yes in reference to conserved land and wildlife habitat
- Yes in reference to “beach areas with neighborhoods and village centers” and “open space and natural ecologically critical areas” – transportation center is a good start –central area is still ugly and needs more work – protect dark skies
- No
- Neon signs on Route 1 are awful and not in line with small-town character – they are ugly and blinding for drivers. Wildlife is losing out. Can we cohabit so it is a win-win environment? Yards to include wildlife habitat, native plants, no toxins?
- Too late for small town vision – no
- I wish the 2005 vision still held true
- No. So much new construction that looks nothing like a small town, New England colonial style place. Aggressive growth/construction is quickly making Wells a medium sized town.
- What happened to all our wetlands? Used to be preserved
- No - current development practices are not supportive or consistent with this vision.
- What have we preserved? Are there corridors of green space created by cluster development?
- No. It’s where we should be headed, but we’re not.
- No. We need changes in growth and seasonal uses.
- No. It still fits but has not been acted upon. Improved central area – still a good idea, but no action.
- Largely, yes.
- It does not appear that the 6 points outlined below the vision statement were enacted upon.
- Apparently not.
- No but I would like it to.
- No. Great loss of historic buildings, farmland, and the cottagey feel at the beaches is lost. Massive overbuilt homes are wrecking the aesthetic feel of the town.
- No
- I’m not so sure of this
- It does not

## If Not, What Is Missing From The 2005 Vision Statement Or No Longer Fits?

### *Summary of Public Comments*

- Housing crisis and housing affordability
- Sustainability of Wells' population growth compared to demand and capacity of services and infrastructure
- A re-framing of Wells character into the future that is attainable – some think that
- Wells is not a traditional rural seacoast community anymore.
- Limits to development and growth.
- More environmental protection.
- Improvement of what was referred to in the 2005 vision as the “central area” (many resonated with village center more).
- Climate change
- More strategic and doable associated implementation actions to achieve the vision

### **Raw Comments**

- Call central area town center instead
- Need to manage growth a bit better, manage building permits a bit better, enhance commercial areas and continue to expand infrastructure with control
- We are not a traditional rural seacoast community. Certainly not small-town character except perhaps in February and March.
- Consideration for general housing crisis and housing affordability
- Less development and more protection for environment
- The “central area” needs to include mature trees, not pavement exclusively. More of a nature park – I’m thinking of the new “park” at the corner of Mile Road and Route 1 by Irving Station – has been clear cut.
- Too many trailer parks have been allowed
- Let’s get back to retaining small-town character. Wells is sacrificing quality of life with over building, not using existing buildings, and loss of New England character.
- It’s a good question – I think we need to address at what point does population growth/demand for resources exceed over infrastructure/traffic flow capacity/natural resources, etc.?
- When is enough, enough? There needs to be a hold on development to see where we are.
- Sidewalks?
- Vision statement is good – associated implementation supports are missing.
- Too many condos and houses being built. Limit how many can be built each year.
- Limits to growth.
- Rural – still a good idea, again, actions have not supported it.
- Still fits. Town has done a reasonably good job with this. Little to no action though.
- The “small town” concept may no longer apply as a realistic image or vision. Needs some other “image”.
- The vision does not include aggressive climate change measures by enacting policies and practices to reduce our carbon emissions and to build out resilience to deal with the coming changes.
- An overall comprehensive oversight of future development.
- Our infrastructure has outgrown its capacity in the summer months.
- Disregard for quality of life for full time residents – traffic congestion, overload on public services

- Population growth/issues
- More bike friendly roads, bike paths, and hiking trails
- Limit population growth
- Address more street lighting and prioritize dark sky and limit exterior lighting

## How Should The 2022 Vision Statement Change?

### *Summary of Public Comments*

- Reference tangible tools, policies, and regulations that should be considered to control growth in Wells.
- Focus on traffic flow, patterns, and issues.
- Improve the central area/village center, as many have issues with this area including traffic pattern, development pattern, overall aesthetic, signs, and others.
- Analyze impacts on infrastructure, services, etc. more thoroughly before approving development proposals.
- Conserve more land and make Wells more walk/bike friendly.
- Upgrade infrastructure to accommodate influx of residents.
- A broad plan to balance new development with increased land protection.

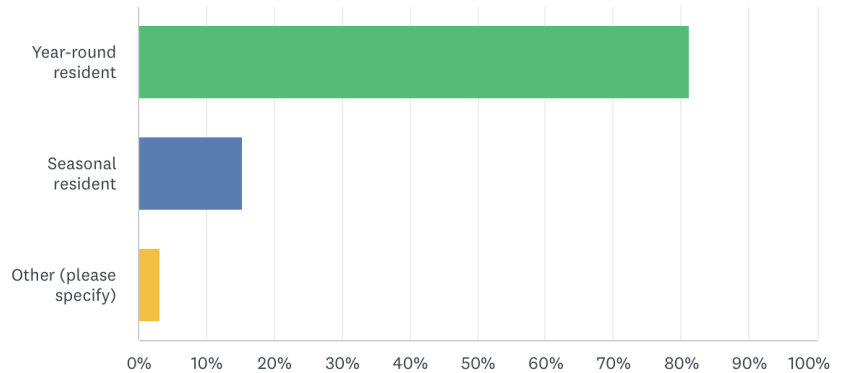
### **Raw Comments**

- Did well on town center – more to do – well on transport center. Missed mark on small town character, village centers, and rural areas not protected
- Add inclusive to vision statement
- Utilize sound zoning changes to control growth, need affordable housing for working families, forcing folks out, think about accessory dwelling units to help with affordable housing
- It would be nice to be what the 2005 vision statement refers to but we are not.
- More protection for environment and less development
- We need native plants, dark sky preservation, and making sure golf courses consider wildlife habitat, avoiding chemicals and toxic substances, and using native plants to landscape
- Dark sky enhancement and protection – lighting can be used/alterd to protect the sky
- Focus on traffic and ease travel.
- Analyze impacts more thoroughly before allowing building population growth (infrastructure, environment, economic)
- There really is no “improved central area”
- Supporting ordinances are not in line with this vision
- Limit new housing. No more cluster zoning. I don’t believe the developer who spoke. I believe cluster zoning benefits him. What about people who want 2 or 3 acres? Do they not count?
- Conserve more land, alternative energy sources, prevent climate change
- Global warming issues must inform every concept and ordinance. See WEAC proposal.
- Wider roads with bike paths and walking lanes.
- A broad plan for growth that reflects the wishes of the Wells community. Enact some form of real estate transfer fees that could be used to fund more conservation land and affordable housing.
- Plan to upgrade infrastructure to accommodate increased year-round and summer population.
- Restrict number of new homes per year – restrict new condos
- Restrict campgrounds, trailer parks, more signs. Control height limits.
- I think the plan is good but needs to be followed.

# Community Forum #2 and Alternative Survey

## November 10, 2021

On November 10, 2021, the Town of Wells held their second community forum for the Comprehensive Plan update project. The purpose of the forum was to share current information and data on Wells with the public, and to learn more about community member's perspectives, thoughts, and feedback are on the future growth of Wells over the next ten to twenty years.



After a brief presentation on the background of the project, participants visited stations by topic to provide feedback that will inform the creation of the 2022 Comprehensive Plan. These topics included:

- Demographics and Economy
- Transportation
- Critical Natural Resources
- Freshwater Resources
- Marine Resources
- Housing
- Historic and Cultural Resources
- Public Facilities and Services
- Land Use

Additionally, an alternative online survey tool was presented to the wider community to increase participation and provide an option to those who were unable to attend the Community Forum. Approximately 345 responses were submitted through the online tool and 100 people were recorded as attending the the forum. The graph above indicates the breakout of residents by year-round vs. seasonal who participated.

The summary of results from both the survey and the forum are included in this document. They are broken out by topic and include highlights and main takeaways for each of the questions the public was asked to consider.

## Demographics and Economy

### *Main Takeaways - Community Forum #2 and Alternative Survey*

#### **What do you feel is the most significant need of Wells community members or economic opportunity in the community?**

- Increased affordable housing options, especially for low-income individuals/families, workers, and seniors.
- Planning for population growth and increased development. Comments referenced reducing development, slowing the rate of housing being built in town, enhanced control on growth, and increasing open space and natural resource protection.
- Diversifying the local economy, increasing year-round job opportunities, and expanding job opportunities that pay higher wages.
- Better traffic control and management (especially on Route 1), more walkable streets with safer bicycle facilities, public transit options, and better parking (such as at the beaches). Investing in road repair and improvements to maintain transportation infrastructure. A few comments noted they'd like to see less private roads in town due to the aging condition of these roads.
- Keep local taxes low.
- More recreational activities and spaces (such as a mountain biking pump track, skate park, etc.).
- Increasing small businesses and creating a "Downtown" environment. Exploring programs like first year business incentives and start up services for entrepreneurs. Ensuring business growth and character of development is compatible with Wells' New England community aesthetic and character.
- Planning for climate change and maintaining Wells' waterfront.

#### **Are there policies or initiatives that Wells could pursue to increase the number of young families in Town?**

- Responses were mixed as to whether a growth of young families is desired in Wells - some respondents noted that there is already too much population growth in Wells and that an increase of families will increase costs related to education, infrastructure, housing, etc.
- Increasing affordable housing and addressing the town's high living costs, was the most common answer.
- Increasing high quality, year-round and non-tourism based job opportunities and creating a Downtown with small businesses and spaces for people to gather, socialize, and meet.
- Improve options for childcare, offer more recreation programming, and create more opportunities for intergenerational activities and events.
- Promote an inclusive environment, tight knit neighborhoods, and the quality of Wells' school system.
- Improve public infrastructure - broadband, solar, utilities, roads, etc.

#### **Are there policies or initiatives that Wells could pursue to support older residents?**

- Weekly food drops, meals on wheels, etc.
- More delivery services - library, food and pharmacy, friendly visitors
- More volunteers to help provide senior services. Have volunteers check in on seniors, ask their needs, offer companion time. Recruit elders to check in on other elders, provide Q&A services to other elders,
- Transportation/rides for seniors who don't drive to access essential services like pharmacy and grocery stores, senior center, train station, etc.
- Planned senior activities that are free, classes, etc.

- More affordable housing seniors.
- Help older residents repair their houses so they can safely live in them. Increase access to home care services for seniors, allowing them to age in place.
- Tailor property taxes to reduce burden on seniors. Consider tax control/property tax relief for 65+ residents
- Continue to support urgent care, emergency services, and other healthcare services.
- Create more walkable community.
- Offer seniors free beach passes
- Create safer roads.
- More communication materials/website listing current resources available to the older population

**If you moved to Wells in the last 10 years, what are the top three reasons?**

- Common reasons stated by respondents include:
  - Beach town/lifestyle, small town feel, coastal character, friendly atmosphere, quiet community (however some said that this small town feel is changing with the increasing development)
  - Location, by ocean and major highways, major cities and airports, etc.
  - Proximity to coast, beaches, and outdoor activities, scenic beauty, natural resources
  - Low taxes, quality of life, good schools, shopping/restaurants, social services, community activities

**What ideas do you have for supporting the existing businesses in Wells and/or recruiting new businesses?**

- Promote Wells' local businesses with programs such as:
  - Highlighting a business weekly on the town's social media pages to promote local entrepreneurs, services they offer, etc.
  - More "shop local/stay local" events and campaigns to encourage Wells residents to buy and consume local goods (such as a week long festival celebrating local restaurants, artisans, and shops).
  - Offering resident discounts to drive more locals supporting locals.
  - Enhanced connection with the chamber of commerce.
- Support economic diversity and diverse businesses in Wells that are compatible with the town's character.
  - Explore and promote grant programs to help new businesses with start up costs.
  - A Master Plan for the Route One corridor to demonstrate a long-term vision for the commercial center of the town.
  - Develop a cohesive downtown/town center that has sidewalks, small businesses/shops.
  - Improve the aesthetics of the town's commercial areas with expanded sidewalks, bike connections through town, nicer street lights, more landscaping, less digital signage.
  - Provide opportunities for year-round business development and growth.
- Support existing businesses by attracting more workers. Reach out to local high school and community college to help with staffing shortages and give students incentives for advancement, good paying jobs, etc. Initiate a youth job program. Provide training and career building services to students to fill local jobs.
- Improve traffic flow and congestion. Expand trolley use.

## Transportation

### *Main Takeaways - Community Forum #2 and Alternative Survey*

#### **What specific improvements to US Route 1 in Wells do you feel are needed most?**

- Beautification of Route 1:
  - Enhance the highway commercial corridor aesthetic of Route 1.
  - Create an intentional and attractive village center on Route 1 (or another appropriate place).
  - Define architectural styles and standards. Require landscaped areas.
- Reduce traffic congestion and improve traffic safety and flow. Some desired improvements noted by individuals include:
  - Create a plan for better traffic flow and easier access on Route 1 from adjoining roads.
  - Better coordination of the timing of traffic lights on Route 1.
  - Widen Route 1 to add turning lanes or create alternative routes for residents.
  - Add traffic lights at high crash locations (such as at Chapel Rd exit onto Route 1 and at the intersection of Routes 1 and 9 in northeast Wells.).
  - Redesign or improve unsafe or inefficient intersections (such as Cumberland Farms and Police Station intersection, Route 109, Rte 1, Harbor Rd intersection, and the Hannaford intersection).
  - Add more directional signage on roads like Route 1 explaining to drivers turning lanes, etc.
  - Add a bypass and exit off the Turnpike to Ogunquit.
- Create more opportunities for safe, efficient bicycle and pedestrian travel on Route 1.
  - Create bike lanes or widen shoulders to allow for safer bicycle travel.
  - Add sidewalks or pedestrian walkways on Route 1, but ideally both, sides of Route 1.
- Limit growth and development on Route 1.
  - Population growth and perceived uncontrolled development on Route 1 has resulted in an increase of traffic issues and frustration of the public, especially local residents.

#### **How would you like your local trips within Wells to be different in the future? This may include roadway changes and/or changes in transportation mode.**

- Improve pedestrian and bicyclist safety and increase pedestrian and bicycle facilities.
  - Construct a dedicated bike path to the beach. Add bike lanes to all high traffic roads.
  - Calm traffic by controlling speeding.
  - Add sidewalks on major roadways and on highly used arterial roadways (Tatnic Road, Old County Road, etc.).
- Create more public transportation.
  - Expand trolley service and improve communication materials on services.
  - Consider electric buses/vehicles.
- Improve traffic flow and safety.
  - Adjust traffic lights on Route 1 and other key roadways.
  - Develop an overall traffic management plan for the town.
  - Reduce traffic on Route 1.
  - More passing lanes on rt 1 with better signage for turning lanes

**Are there any areas of Wells that are especially underserved by transportation infrastructure (roads, public transit, sidewalks, bicycle facilities, etc.) that need to be addressed in the near future?**

Pedestrians and bicyclists are underserved in most of Wells.

- There is a need for more bicycle and pedestrian facilities throughout town.
- Sidewalk needs were referenced on a number of roads including Chapel, Eldredge, Bourne, Furbish, Drakes Island road, Coles hill road, and Tatnic Rd..
- Many people feel dangerous walking or biking on high speed roads with limited facilities, such as 9B, Route 109, Route 1, Atlantic, and Webhannet. Traffic speed and flow need control and management.
- Consider widening shoulders where sidewalks are not feasible.
- Consider other supporting transportation infrastructure including:
  - Bike racks
  - Electric Vehicle charging stations
- The town's public transportation could be expanded to better serve all areas of town.
  - Expand trolley service or create a public bus system.
  - Consider recruiting private transportation services to supplement resident needs such as enhanced Lyft/Uber services and private taxi services.

**What transportation improvements would better connect the Transportation Center to other areas of the community?**

- Many respondents noted that Wells should create a shuttle/bus service to the Transportation Center that connects Wells plaza, Wells harbor, the beaches, etc.
- Create a bike route and walking route on route 1 to the Transportation Center.

**The roadway network is under threat from sea-level rise and flooding. How should the community work to address this?**

- Limit over-development and restrict building in areas that are most at risk along major roadways. Restrict new construction on abutting marsh land.
- Construct, reinforce, and raise seawalls to protect roadways. Raise roadways like Mile Road, Furnish, and Bourne. Create an improved dike system to direct ocean over flow into marsh and not into puddles.
- Make improvements to most vulnerable, highly traveled roads first.
- Increase green stormwater infrastructure along major roads that are vulnerable to sea level rise. Increase planting of native vegetation. Apply for state and federal funding for infrastructure improvements to roadways (ex. seawalls).
- Encourage low carbon emission transportation modes including bicycling, public transit, etc.
- Advise homeowners to raise their homes.
- Conduct a comprehensive study and long-range climate action plan that includes identifying roads that could be cost effectively raised and roads that should be abandoned.

**What are other issues and opportunities related to transportation are you aware of?**

- Expand public transportation options and systems in Wells.
- Actively plan and create solutions for traffic issues in Wells. Conduct coordinated traffic studies and create corresponding traffic management plans to address traffic flow, congestion, speeding, addition of traffic lights, pedestrian and bicycle travel, public transit, traffic calming, etc. on key roadways in the community.

## Critical Natural Resources

### *Main Takeaways - Community Forum #2 and Alternative Survey*

#### **What natural resources need further protection in Wells?**

- Many respondents noted that all natural resources in town needed more conservation and natural resource protection.
- Specific natural resources mentioned include:
  - Beaches, marsh, and coastline
  - Rivers and wetlands including freshwater wetlands, saltwater wetlands, and vernal pools
  - Forested areas
  - Wildlife habitat, endangered species, and more common wildlife like migrating water birds, bears, coyote, deer, etc.
  - Dark skies
  - Groundwater, wells/aquifers, drinking water
  - Farmland/open fields
- Some threats respondents noted that influence the need for further resource protection include:
  - Population growth - increasing population is fueling more development and impacting recreation areas by increasing public usage of resources
  - Over-development - increasing development throughout town causing fragmentation of open space, haphazard tree removal, threatening drinking water quality, building on wetland habitat/land with hydric soils, etc.
  - Climate change and sea level rise - coastal development, removal of wetlands

#### **What geographic areas need further protection or conservation in Wells (i.e., coast, inland, etc.)?**

- Many respondents noted that all areas of town needed more conservation and natural resource protection. Some noted that the remaining undeveloped open space should be preserved.
- Some specific areas noted include:
  - Coastal (harbor, marsh, seawalls, fisheries) and inland areas (forests, fields, rivers)
  - Upland forested areas
  - West of Route 1
  - Important habitat
  - Areas vulnerable to climate change and unrestricted development

#### **Are there any recreation opportunities or infrastructure that can be created within or adjacent to Well's natural resource areas?**

- Create a well-connected walking, hiking, and bicycling network that connects key areas in Wells, the Eastern Trail, etc. Create more trails for cross country skiing and other winter activities. Consider constructing more paved bike paths.
- Create more areas for kayaking and water-based activities.
- Consider new recreation facilities such as an ice skating rink, dog parks, multi-use parks, and pickleball courts.
- Limit public and recreational access in environmentally sensitive areas.
- Publicize existing outdoor recreation opportunities.

- Encourage volunteer stewardship including clean up days, etc.

**Given the predictions for sea level rise, storm surges, and groundwater rise, how should Wells protect its natural resources?**

- Limiting building and clearing of natural areas. Conserve more land.
- Restrict new coastal development. Some say restrict redevelopment of the coastline. Protect beach property. Address jetty damage and beach erosion. Protect seawalls.
- Advise professionals and develop partnerships with natural resource and conservation groups.
- Encourage smart design of parking lots (minimize pavement, add stormwater infiltration, etc.). Raise roads to protect infrastructure from sea level rise and flooding.
- Encourage open space protection in subdivision design and when approving new developments. There are mixed opinions on the use of conservation subdivisions as an open space protection mechanism (some think its changing the character of the town, others think its a way to preserve larger open space areas).
- Develop a long range comprehensive plan to address and mitigate the effects of climate change.
- Reduce the use of toxic lawn chemicals.
- Develop more public education campaigns to communicate climate change and associated local impacts to the community.

**How can the Town best preserve the characteristics it values related to beach and coastal access while also protecting residents and visitors from flooding?**

- Retain New England charm and preserve family beach atmosphere. Limit coastal development including high rise buildings, hotels, condos, etc. Limit the size of new and redeveloped buildings by requiring same footprint as previous structure. Require stilts for all new construction.
- Address traffic speed, volume, and traffic flow on Webhannet and Atlantic. Reduce vehicle use and increase bicycle and pedestrian access. Increase green space along roads.
- Public education on impacts of pollution and over-development.
- Protect development and roads from flooding through sea walls and other infrastructure, limiting new development, and preserving wetland buffers.
- Some respondents questioned what the Town of Wells truly values - tourism? growth? Many want to see natural resource protection included in its list of values.

**What other issues and opportunities related to natural resources are you aware of?**

- Among respondents, there is a focus in many of the comments on the negative impacts of growth and increasing development in the community on natural resource quality (both on the coast and inland). Many would like to see development plans have a stronger consideration for habitat, endangered species, level of tree removal, impact on wetlands, etc. Some respondents noted that they'd like to see more developers held accountable for negative environmental impacts associated with building. Some respondents noted that overbuilding is adversely impacting wildlife habitat and plant communities.
- Some respondents emphasized include climate change, and sustainability goals across the updated comprehensive plan.
- Others noted the importance of enhanced stewardship and public education on the importance of the town's natural resources.
- Others would like to see Wells partner and promote organizations like Laudholm Farm, Great Works Land trust, Rachel Carson Refuge, etc.

## Freshwater Resources

### *Main Takeaways - Community Forum #2 and Alternative Survey*

#### **What freshwater resources need further protection in Wells?**

- Many respondents noted that all freshwater resources in town needed further protection. Some respondents think that state agencies are doing a sufficient enough job at protecting water resources.
- Specific freshwater resources mentioned include:
  - Freshwater wetlands including vernal pools, bogs, etc.
  - Streams and rivers including Branch Brook, Ogunquit River, and Webhannet River
  - Ponds and lakes
  - Threatened areas identified on map
  - Watershed

#### **Does the public have sufficient access to surface water resources in Wells for recreation such as boating, fishing, and swimming?**

- This question had mixed responses. Issues that arose in comments included:
  - Many think Wells has sufficient access to surface waters for recreation and some note that there is too much access.
  - Some said no, improvements are needed such as:
    - Evaluating and lifting Moody Beach restrictions
    - Improved kayak access and public boat launches
    - Enhanced parking at beaches, especially for residents
  - Some said that public recreation should be limited in key areas due to pollution, littering, etc.

#### **Are there any recreation opportunities or infrastructure that can be created within or adjacent to Well's natural resource areas?**

- Some respondents said no, that they would like to see access limited and water resources/water quality preserved. Some said there are already many recreation resources in Wells.
- Some respondents noted recreation opportunities/infrastructure such as:
  - Bike and walking trails.
  - Consider a town swimming/recreation center, golf course, pickleball courts.
  - Improve access for fishing.
  - Boating house for kayaks and canoes.
  - Enhanced handicap accessibility of beaches.
  - Better parking.
  - Increase water-based recreational businesses.

#### **Could the Town of Wells do anything differently to manage the town's ground and surface water resources?**

- Limit development and construction around water resources. Protect Wells' water resources.
- Some respondents noted that they'd like to see less cluster subdivision developments and larger lot sizes.
- Specific management activities referenced include:

- Repair harbor jetties.
- Reduce toxic chemical use on lawns.
- Restrict dumping.
- Encourage well testing.
- Keep the beaches clean.
- Ensure comprehensive plan considers water and wastewater impacts of population growth and development.
- Public education on water resources and water quality.

**What other issues and opportunities related to water resources are you aware of?**

- Consider planting for wildlife and increasing native vegetation in town. Town land can be a model for this.
- Promote inland water based recreation activities to tourists as an alternative to the beach.
- Monitor new subdivisions in regards to well water quality.
- Consider expanding town water services and infrastructure.
- Restrict development occurring in wetland areas.
- Evaluate how the town can keep up with future demand for fresh water.

## Marine Resources

### *Main Takeaways - Community Forum #2 and Alternative Survey*

#### **What marine resources in Wells need further protection?**

- Many respondents noted that all marine resources in town needed further protection.
- Specific marine resources mentioned include:
  - Marshes, estuaries, coastal inlets
  - Beaches (especially from flooding, storms, erosion)
  - Harbor
  - Dunes
  - Coastal residences
  - Fishing areas
  - Ocean wildlife

#### **Could the Town of Wells do anything to improve public access to the Town's beaches?**

- Many respondents said no, highlighting that public access should be limited due to overcrowding, treatment of natural resources, etc. Some said there are simply enough public access points already.
- Some respondents said yes and noted improvements such as:
  - Making the stairs safer at Wells Beach
  - Regular cleaning of ramps
  - Transportation for seniors to access beaches
  - More beach shuttling options
  - More inviting and handicap accessible access points
  - Sidewalks along Mile Road
  - Better bike access to beaches
  - Traffic control on Atlantic and Webhannet
  - More parking close to beaches, especially for residents
  - Overturn Moody Beach restrictions
  - More trash collection, beach clean up, etc.

#### **Are there any recreation opportunities or infrastructure that can be created within or adjacent to Well's marine resources areas??**

- Many respondents said no, that they would like to see public access and new recreation infrastructure limited.
- Some respondents noted desired recreation opportunities/infrastructure such as:
  - Non-motor activities
  - Activities at the harbor
  - Hiking and biking
  - Boardwalks
  - Children's programs focusing on clamming, fishing, sailing, etc.
  - More amenities including restrooms, parking, and bike racks

**Given the predictions for climate change impacts (sea level rise, storm surges, and groundwater rise), how should Wells protect its marine resources?**

- Reduce pollution impacting marine resources.
- Consult professionals, scientists, etc.
- Limit coastal development and building.
- Control erosion.
- Improve seawalls.
- Reduce carbon footprint in Wells.
- Develop a climate change plan.

**How should Wells plan to protect and adapt the town's recreation and tourism industries that rely on the town's beaches and coast that will likely be impacted by future sea level rise?**

- Limit coastal development and building.
- Establish "dos and don't" for tourists visiting beach and promote/enforce rules.
- Prioritize main roads and buildings.
- Higher boardwalks and piers.
- Erosion control.
- Encourage public transportation.
- Public education.
- Expand outdoor recreation.
- Diversify economy.
- Preserve the harbor.
- Monitor the beaches.

## Housing

### *Main Takeaways - Community Forum #2 and Alternative Survey*

#### **What type of housing unit do you live in currently?**

- Most respondents indicated they lived in a single family home. A few mentioned condo, cottage, and multi-family.

#### **How feasible do you think it is for first time home buyers to find an affordable home to purchase in Wells?**

- Many respondents said that it was either NOT feasible or incredibly challenging, with housing costs being so high in the current market and the impact that out-of-staters moving to Wells had on the housing market.
- Some respondents said west of Route 1 was more affordable than other parts of town.
- Some said that it depends on your income. Others say it's more feasible if you're an out of stater looking to relocate.

#### **How feasible will it be for seniors to remain in Wells as they age?**

- Answers were mixed to this question. Some noted that it is feasible, while some noted that it's challenging.
- Some respondents thought it was LESS feasible unless:
  - Public transportation were expanded
  - Taxes were kept low and seniors were provided tax relief
  - Their level of income allowed for retirement savings
  - Their house was already paid off
  - How close they are to family or a support network
  - Their health was overall, good
- Other issues noted included a need for more senior services, at home health care services, housing assistance, more medical care options, and more walkable areas.

#### **What housing issues related to the larger seasonal population need further attention?**

- Impacts of Air BnBs on residential neighborhoods.
- Traffic volume and speeds on Route 1, Atlantic, and Webhannet Road, especially during summer months.
- Impacts on town services, including police and fire.
- Limited year-round rentals and limited housing for seasonal employees. Balance housing development more evenly between seasonal vs. year round units. Slow/limit new seasonal housing development such as campgrounds, RV parks, seasonal condos, etc.
- Limited affordable housing for workers, seniors, and low income individuals/families.
- Town's ability to provide infrastructure at high rate of housing development and growth that is happening.
- Seasonal residents and population bring in tax revenue.

- Build high quality, durable, long-lasting units that are energy efficient.

**What other issues and opportunities related to housing are you aware of?**

- Create a diverse array of housing stock in town ranging from affordable rentals, starter homes, senior housing, assisted living, temporary housing for seasonal employees, etc.
- There is a general impression of too many seasonal units being built.
- There are concerns related to infrastructure investment (roads, traffic control, water/sewer, town services, etc.) needs increasing with increased building and housing development in town.
- Consider sustainability improvements including enhanced walkability, a community solar project, a community garden, etc.
- There are mixed opinions on cluster development and whether respondents want to see more or less of it in town.

## Historic and Cultural Resources

### *Main Takeaways - Community Forum #2 and Alternative Survey*

#### **What are your top three favorite historic or culturally significant places in Wells?**

- Respondents noted a wide range of significant places to them including examples like:
  - Laudholm Farm and Wells Reserve
  - Rachel Carson National Wildlife Refuge
  - Drakes Island Beach
  - Cemeteries (such as Oceanview and Drakes Island)
  - Harbor Road
  - Webhannet Falls
  - Buildings and historic sites like the First Congregational Church, Austin Hennessey home, Division Nine School, Community Hall, Littlefield house, library, Founders Park, Spillers Farm, Gowen Park, Chase Farm, and the Historical Society
- Some respondents indicated that they were unaware of historically significant places in Wells.

#### **To what degree do you think preservation of historically significant structures or land is important?**

- Many respondents indicated that they thought preservation of historically significant structures or land is important. 74% indicated “very important” and 20% indicated “somewhat important”. The remaining percentage noted they were “unsure” of how important preservation of historic structures and land is or said it was not important.

#### **Which of the following impacts does culture and history have in Wells?**

- Respondents were provided answer choices for this questions and were asked to check all that applied to them. Community identity was noting as having the highest impact for the most individuals (73% of respondents checked this answer). Civic pride was the second highest selected answer, with 67% of respondents selecting it. The third highest selected answer was personal enrichment/education, with 63% of respondents selecting this. 47% of respondents noted that tourism was impacted by culture and history. 39% said the culture and history are fun and a source of enjoyment, and 39% say history and culture contribute to the economy.

#### **What historic and cultural opportunities would you like to see more of in Wells?**

- More town wide events, like local concerts, clam festival, town fair and more programming at the Historical Society, Harbor Park, etc.
- Enhanced preservation and education about historically significant Native American sites and indigenous peoples history in Wells. Consider meaningful partnerships with Native American communities.
- More preservation of old, historic homes
- Development of a historic site tour of Wells
- More parks and signage that explains history of forests, farms, etc.
- Consider creating a community playhouse, seashore museum, art history display, craft opportunities, etc.
- More plaques at existing historic sites

## Public Facilities and Services

### *Main Takeaways - Community Forum #2 and Alternative Survey*

#### **How satisfied are you with the current municipal facilities and services in Wells?**

- Many respondents indicated they were satisfied with current municipal facilities and services. Examples of reasons include:
  - High regard for the Wells Public Library, Fire, Police,
  - Many appreciate the improvements that have been made to municipal facilities in last few years.
- Those that responded they were not satisfied indicated reasons such as:
  - Need for recycling improvements, expanded Transfer Station hours. Some expressed an interest in municipal trash pick up.
  - Need more town recreation programming at facilities and senior services. Updated playgrounds, ice skating rink/facility,
  - Need for infrastructure, such as fire and emergency response, to meet future population growth demands.
  - Concern with adequacy of facility sizes with the town's fast population growth.

#### **Are there specific buildings or services that need further investment in the coming years? If so, what are they?**

- Many respondents think that growth in Wells is putting a strain on our public services and infrastructure
- Many wonder what the impact of population growth and development will be on the facilities, infrastructure, and services required to meet demands of larger population. What will be the effects on the water/sewer system, police, fire, schools, etc.?
- Regular management and maintenance of infrastructure, including roadways, municipal buildings, etc.
- Specific facilities mentioned include:
  - Harbor Park
  - Transfer Station
  - Recreation programs and infrastructure
  - Town Hall
  - Middle School
  - Medical Services
  - Senior Center
  - Beach facilities

#### **If you are connected to the water and/or sewer lines in Wells, how satisfied are you with these services? What other issues and opportunities are you aware of related to the water and/or sewer infrastructure in Wells?**

- Many respondents indicated that they're satisfied with their water and sewer services. Some indicated there is a need to replace aging infrastructure, some desired to see it expanded. Other respondents noted that its costly to hook up.
- Some respondents noted that a plan for sewer and water expansion should be prepared for additional growth in those areas.
- Concerns were expressed about water quality impacts of expansion and continued high rates of development.

## Land Use

### *Main Takeaways - Community Forum #2 and Alternative Survey*

#### **What aspects of Wells' character need to be retained as development continues?**

- There were a number of respondents that said that Wells lacks a town character and that Wells lost its small town character as population and development pressures continued. Some say Wells is becoming a drive through town, others say there is a significant need to slow development to preserve what character remains.
- Aspects of Wells' character that were noted by some respondents as needing to be retained include examples like:
  - The beaches and the character they offer.
  - Charm and authenticity (not just promoting its tourism attributes, but also that its working class, etc.)
  - Considering needs of year round residents first. Balance year round population and tourists.
  - Family friendly atmosphere, close knit community, small town coastal feel (though some people feel this is disappearing), and rural beauty (also, some feel this is disappearing)
  - Open space including forests, wetlands, fields, streams, etc.
  - Historic buildings, natural environment, small businesses

#### **How should the Town manage future growth over time?**

- Limit new development. Slow construction of housing developments and subdivisions. Preserve open space as part of new development design and planning. Limit seasonal housing development. Restrict growth in critical natural resource areas. Focus development to specified growth areas.
- Create a downtown. Control traffic by beaches and on major roads. Create better walking paths.
- Conserve natural resources and undeveloped open space.
- Consider a building code/stricter building requirements along Route 1.
- There are mixed opinions regarding lot size and clustering houses. Some want to see minimum lot sizes increased to create more spaced out houses, some want to see density increased with protected open space around development.
- Design biking and walking infrastructure on new roads and connect to other areas of community.
- Consider a moratorium, annual building permit limit, or growth ordinance to manage growth if necessary.
- Look at other towns that have successfully managed and slowed growth for guidance.

#### **How might the realities of sea-level rise change the land use pattern and infrastructure investment in Wells?**

- Significant impacts to the development pattern on the coastline, such as less beach areas and more flooding, will require action including raising roads, etc. Coastal property owners will be impacted. Retreat from the coastline/inland migration will become a new reality.

#### **Where should Wells focus its future economic development efforts? What types of businesses and job opportunities would be most appropriate in these locations?**

- Fill empty storefronts and vacant, rundown buildings.
- Create opportunities for family based tourism and eco-tourism.
- Create more year round economic opportunities.
- Some think future commercial development should be steered away from Route 1, others say it should be directed to Route 1 but be significantly improved.
- Focus economic development near the Transportation Center and along Route 109
- Local businesses, limit commercial chains
- Renewable energy developments
- Light industrial uses
- Walkable town center
- Small business incubator or co working space

**Where should future housing units be located? And what types of units should they be?**

- West of 109, 9, and 95; further away from Route 1, near the center of town
- Types of housing units respondents said were needed varied quite a bit, and included example answers like:
  - All types of housing units, except seasonal
  - No new housing units are needed
  - Year round affordable living for seniors and first time home buyers should be prioritized
  - Single family homes on 2-3 acre lots
  - Cluster housing
  - Town houses or apartments

## Youth Activity

In an effort to engage the younger populations in town about the future of Wells, feedback was obtained from Wells' youth by asking the question "I wish Wells had...". A summary of responses to this question are shown below:

- Teen Center
- Swimming pool
- Skate Park
- Ice Skating Rink
- Dog Park
- Japanese and Vietnamese restaurants
- More trash receptacles
- Downtown with shops
- An art club
- In town paint/craft nights

# Focus Group Sessions

## January and February 2022

As part of the outreach phase of the 2022 Comprehensive Plan update project, a series of focus groups were held in January and February of 2022 on a number of topics. These included:

- Coastal Issues and Natural Hazards
- Open Space and Conservation
- Economic Development
- Housing

The purpose of these focus groups was to solicit deeper feedback on potential solutions for the community issues that the Town is looking to plan for in its future. A mix of residents, business owners, and local officials were identified and invited to participate by Town staff and the Comprehensive Plan Update Committee based on their background, expertise, and role in the community. The following pages represent key findings from the focus group sessions and reflect the major points shared by the participants during the meetings. The focus group sessions were held on zoom and were 1-1.5 hours in length.

### Coastal Issues and Natural Hazards Focus Group

The following are major takeaways from the coastal impacts and natural hazards focus group session.

#### Challenges

- Larger storm/precipitation events have impacts that are seen locally (for example, flooding). Homeowners at Moody Beach are raising their houses, but some are afraid this is a short term solution.
- There are real financial implications for the Town related to climate change and property taxes on the coast. If coastal properties are lost Wells will also lose tax income. A large amount of Wells' tax revenue is provided by waterfront homes.
- There was an expressed desire to develop a local climate action plan to identify and address issues such as:
  - Ocean acidification and its impact on fisheries and tourism
  - Ground water changes
  - Sea-level rise
  - Heavy precipitation, flooding, and groundwater inundation
  - Energy, emissions, and renewables
  - The need to adapt and mitigate
- It was noted that climate change should be integrated change throughout the Comprehensive Plan, and municipal staff and boards should be charged/directed to address this issue. However, there was some questioning as to the level of receptiveness the Town has for integrating climate change and sea level rise in planning / policy at the town level.
- To increase awareness of flood hazard and sea-level rise impacts in Wells, focus group attendees noted the importance of engaging the whole community, beyond the coastal areas of the Town, in public education to promote stewardship of the barrier islands and the beaches.
- The Maine Climate Council has identified goals for climate change planning. It was articulated that the Town should consider reviewing and adopting these.

- The Southern Maine Climate Ready Coastal Project has a vulnerability assessment that should be a useful tool for the Town to help them make planning related decisions. A Southern Maine Planning and Development Commission (SMPDC) study identified two thousand parcels that will be impacted by sea level rise. It was also noted that SMPDC also has a sustainability coordination that is shared between six communities, which adds capacity to planning for coastal hazard issues.
- There is some apprehension that community members are not ready to proactively take on the changes required to aggressively respond to climate change impacts (especially to take on more radical changes like coastal retreat). However, there are real costs related to town infrastructure that must be considered. The Town needs to gear up for these tough conversations related to funding and infrastructure planning. Some questions the group posed included: What will the town do if they encounter resistance to climate change planning efforts? How can the town prepare for this? What do these costs look like?
- It was noted that increasing the resilience of Wells' natural resources is an important climate change adaptation strategy. The Town should play a role in helping facilitate marsh and beach migration and should conserve open space adjacent to flood prone areas and adjacent to marsh areas. Consider buy outs and conversions when possible or needed.
- Look into examples of coastal communities that use a land bank. Nantucket, MA is one such example. Their Land Bank's revenue is derived from a two percent fee which is levied against most real estate transfers on the island. This funding is used to acquire and manage land for open space and recreational uses.
- US Fish and Wildlife Service own a significant amount of land in town. Encouraging cooperation and coordination with this agency would be a good action item for the Comprehensive Plan.
- The Town should coordinate their coastal planning with the Refuge and other agencies and organizations completing this work within Wells boundaries.

### **Different Sectors**

- The immediate impacts of sea level rise are confined to the coastal areas, but access to coastal resources is something that impacts everyone in town. The loss of beaches, natural areas, and infrastructure that provides access (roads) are real impacts that will affect a broad spectrum of the community (including those whose livelihood depends on that access, such as the tourism industry).
- Public works, emergency responders, and public safety services will be stressed due to coastal flooding.
- Engaging homeowners to reduce carbon emissions will be needed to address climate change at the residential scale, but will impact lower income households differently. Low income homeowners need to be considered in terms of who gets the financial burden of these potential solutions and programs to climate issues.

### **Strategies and Town Role**

- Update zoning and land use regulations with a view of 50 years out that are dynamic and flexible so they can be changed over time to address flood resilience. Use the Tides, Taxes, and New Tactics study of anticipated flooding/sea level rise impacts to inform action.
- Some coastal residents are only here for a couple of weeks and do not see the storms and impact being experienced already.
- The Town is not currently communicating the risk of storms to homeowners.
- Lack of a Sustainability Coordinator may be the reason for the lack of additional communication and coordination. Existing town staff are already too busy.
- Land use regulations the Town should consider including are: requiring homeowners to move utilities to higher ground to minimize flooding impacts, incorporating techniques that reduce nutrient loading in waterways and managing stormwater pollution on site to keep marsh ecosystems healthy, setting a maximum amount of impervious surfaces, and increasing setbacks from water resources.

- There is so much existing residential development already in the coastal areas. For these properties, how does the Town motivate a homeowner to voluntarily do these types of things?

### **Financial Impacts**

- Grants, and state/federal funds may favor towns with a climate action plan (i.e. infrastructure bill). The Town needs to show it has “shovel ready” projects as it applies for the funds. Without planning and action now, the town will be forced to address these issues later and that will be more costly.
- Make sure realtors are communicating flood risk to buyers. Enact a local regulation to require that its included on the listing (may need attention at the state level). Such a requirement like this exists on Cape Cod.
- Consider requiring buildings in flood zones to have a maintenance plan that addresses flooding, and related health and safety hazards.
- If Wells works to migrate homes away from the coast will it be based on the % of damage or another metric? Are there examples of this elsewhere in Maine?
- Infrastructure maintenance and replacement should be informed by engineering and feasibility studies that consider all of these issues and guide decision making.
- Work on mutually beneficial sustainability and climate change actions (i.e. financially and environmentally beneficial). Emphasize creative thinking and problem solving.

### **Other tools/strategies**

- Encourage homeowners to raise and adapt structures on the coast.
- Decide on future municipal infrastructure investments – when will access to coastal property no longer be feasible?
- Incorporate the recommendations from Tides, taxes, and new tactics study.
- Discourage movement to the coast by restricting the rebuilding of homes if property damages reach a certain value.
- Local education and outreach is needed. This could include:
  - Need a newsletter or weekly update vehicle sharing the impacts being experienced now. (ex: Durham, NH)
  - Use online story maps to visually show how sea level rise will impact Wells.
  - Send out communications with the tax bills.
  - Engage school children and their families.
  - Mount Desert Island – Climate to Thrive initiative is a good model
  - Biddeford Climate Task Force - has an active Facebook page that is a good example
  - Need additional staff and a committee to help with all of this:
    - Outreach and engagement
    - Resilience/Sustainability
  - Consider ways to connect with homeowners on the coast who are seasonal residents.

## Open Space and Conservation

The following are major takeaways from the open space and conservation focus group session.

- Wells is unique among other Maine communities in that it utilizes a land bank to set aside funds for land protection. This mechanism should be highlighted in the critical natural resources inventory in the Comprehensive Plan.
- Wells is also unique in that it has a number of partners and organizations in and near Wells dedicated to conservation including the Conservation Commission, Great Works Land Trust, National Wildlife Refuge, US Fish and Wildlife Service, and the National Estuarine Reserve. KKW is also a land protection partner. These partnerships should be maintained and accelerated.
- Focus group attendees thought that future conservation in Wells should prioritize waterways and watersheds (i.e. a “landscape” approach to conservation that includes connecting large undeveloped parcels with green ecological corridors). This has been the conceptual framework used to guide land conservation in Town. Continue to also prioritize parcels that have unique habitat or species of importance in future efforts as well. In order to do this the land bank should be highlighted and retained.
- “We can’t protect everything” - Merriland River, Branch Brook, and Ogunquit River have been and continue to be conservation priorities. The focus group recommended that the Town focus on building off the conserved land that already exists and creating continuity in open space.
- Conservation work has also been emphasizing passive, outdoor recreation in recent years as well. However, lands should still be pursued for pure ecological value as well.
- Focus group attendees noted that they would like to see an open space with passive recreation opportunities within every neighborhood in Wells that is only a bike ride away.
- Branch Brook Watershed Coalition is a multi-town effort and an entity made up of representatives of various conservation groups working to protect land on either side of the Branch Brook; significant land that protects groundwater supply. KK&W is also a conservation partner and member of the coalition.
- While 17% of the land is conserved in Wells, only 13.5% is left once the marsh is removed from this calculation. Clarifying this would help to compare Wells to other coastal communities as they are facing similar market forces.
- Consider an aquifer protection ordinance for Branch Brook in Wells (but keep in mind, Wells has historically been resistant to regulation in general). Use Kennebunk ordinance as an example.
- Investigate the purchase of easements along rivers rather than rely on setback/buffering requirements. This purchase of conservation easements can be based on the USDA’s Wetlands Reserve Program. These surface water buffers will be needed more than ever as climate change impacts are experienced.
- Bridges and other infrastructure in coastal areas will also need to be addressed over time. As this happens these facilities should be constructed to new standards that address changes in climate.

- Focus group attendees were very happy to see the climate change related content incorporated in this comprehensive plan update.
- Building on large lots does not bode well for future conservation work. Increasing density could help balance natural resource protection and development needs. Changes coming down from the legislature may also impact the development pattern and density of housing in the future.
- Prioritize conservation easements in watersheds, to include undeveloped parcels and wet areas, river corridors, and parcels that serve as stepping stones for large animals between large undeveloped blocks.
- Historically, the voters in Wells support funding land acquisition and conservation.
- Land protection in the future will require a mix of regulatory and non-regulatory mechanisms and should recognize that natural systems cross municipal boundaries.
- There is a perception that the cluster ordinance has loopholes, or density bonuses are too easy to acquire. Remove wetlands and unbuildable land from calculations in cluster ordinance.
- Improve advertising of open space in Wells (farmland, etc.) and recognize those landowners who have donated or protected land. Also recognize the fundraising and grants that have matched municipal dollars to conserve land.
- As additional sources of conservation funding are becoming available we must recognize there is a lack of project managers who can talk to landowners, do outreach, find these grants, etc. for conservation easement projects. This is one of the biggest challenges to land acquisition in the area. Need additional staff support to complete this outreach.

## Economic Development

The following are major takeaways from the economic development focus group session.

### Commercial Areas

- Wells Beach/Mile Road/Wells Harbor are very special parts of town that need to be preserved. One participant noted that there is very little opportunity to add commercial development to these areas and that the Town should focus on offering additional opportunities for fishing, tour boats, and town events to enhance the town.
- The Route 1 corridor has not been well controlled with a coordinated vision. Consider incentives to move businesses to the edge of the street and to move parking to the back, such as higher density, less parking requirements, etc. Scarborough and Freeport are example communities that have done this well. Connecting parking lots would help with traffic congestion and make the area more walkable. Consider sign ordinances to control image of town (i.e. not allowing neon signs).
- Some skepticism as to whether a conference center/hotel (which has been suggested several times) would have sufficient demand to make it a viable business.
- Some noted that the traffic on Route 1 is uncoordinated, but that this has not impacted or hindered growth, visitation, or summer population increases to Wells. Too much emphasis in general on dealing with the traffic issue.
- Route 1 development should better preserve the New England aesthetic. New development should have more stringent architectural standards (ex: 109 to Kennebunk - new rules have been imposed that require architectural integrity). The Planning Board did initiate an effort to create architectural standards a few years back.
- Discussions on where a town center should be have been ongoing for years. There is a desire to see an area of town where residents and visitors can park, walk around, and shop (i.e. downtown/village center). Sprawl deters this pattern of use. Is Wells content with being a sprawling summer place?
- If there were to be denser, walkable development in a certain area of town:
  - Consider regulations that allow for mixed use buildings higher than one story to accommodate multiple uses.
  - Example area: intersection of Route 1/109 - by school, urgent care, and bank
  - Creating a village could be part of the Town's strategies for guiding growth.
- There are not enough places to hangout in Wells as adolescents and young adults.
- Are there plans underway for wayfinding, signage, and other improvements to create a more welcoming atmosphere on Wells commercial corridors?

### Local Businesses

- Lack of people and staff. J1/H2B visas and a lack of workers were able to come to Maine (COVID).
- Severe shortage of housing is impacting businesses and their ability to hire and retain employees. Affordable housing is needed for local employees. Many businesses need to purchase housing to house their staff.
- To retain/recruit businesses:
  - Some focus group participants did not have much concern about loss of businesses or efforts to attract businesses in general. Others thought the Town should actively recruit businesses, but that they should compliment Wells' existing successful businesses.
  - Invest in appearance and amenities
    - Landscaping and flower beds - paid for by business tax

- Create places for people to gather
- The beach is the biggest economic driver in town.
- Improve and staff Harbor Park. Increase activities to draw people in.
- Route 109 - recruit businesses like medical/lab facilities to bring in higher paying jobs
- Route 9 - recruit industrial type businesses

### **Town Role**

- Wells has been making improvements to its public infrastructure and should continue to do this in the future. Consider adding and improving sidewalks and bike lanes. Add bump outs and benches to sidewalks. Several years ago, a raised walkway from the harbor to Mile Road was being explored, which would allow more biking and walking. Long term, the town should consider putting electrical wires underground.
- Some focus group attendees thought that there did not need to be as much focus on economic development in town right now. They feel that growth and development is already happening and that it does not necessarily need to be encouraged further.
- Really tough for families and workers in town to compete in the housing market. Rent is also high in town.
- The Town has done well with regularly purchasing conservation land but should continue to do more. There is some push back on these purchases, but in general, they are supported. There is a desire to connect conservation land to the Eastern Trail.
- Consider a 1 acre minimum lot for housing to retain a more rural appearance, and allow cluster development in business district areas.
- Potential open space to develop
  - Hannaford and Route 1 gap? (not north of 109)
  - What could happen there?
  - Zoning possibilities? Infill development? Higher density standards?
- Clustering of businesses
  - Would be desirable east of 95 and south of the 109/1 intersection
  - Decrease setbacks and increase density. Coordinate with the protection of sensitive natural resources.

## Housing

The following are major takeaways from the housing focus group session.

- There is a need for a clear definition for what affordable housing means to Wells and what definition the town is using. In general, participants emphasized that affordability in housing is a major issue in Wells and that workforce housing development is challenging for developers to keep units at an affordable price without regulatory incentives. Affordable units are not monitored and over time are no longer affordable.
- The Town should consider creating a bylaw with incentives for workforce housing units. These incentives would result in reduced costs for the builder. Without this regulation, the Town may not get additional workforce housing development.
- The cluster ordinance is a good strategy for workforce housing development. It preserves open space and creates smaller lots to reduce infrastructure costs. Departing from cluster, which the new amendments to this ordinance would result in, would cause house prices to increase and affordable housing development to be less feasible for developers. The Planning Board is currently changing the conservation subdivision ordinance to expand the required lot size. The conservation subdivision ordinance was a well oiled machine - these changes would have negative costs associated with them. The proposed cluster changes that are being considered at the local level will increase cost per unit (30-40k per house). It was noted that most customers want a small lot in a subdivision.
- There are currently few restrictions on development in Wells.
- Wells does not take over roads, meaning homeowners maintain private roads and handle all maintenance costs. There is a desire for the Town to take over more of the private roads in town.
- Fire ponds and suppression are also being left to the Homeowners Associations. There are currently no regulations to inform and guide these improvements. The Town should consider taking over fire infrastructure responsibilities to have more control over their design and maintenance.
- More affordable multi-family housing units are needed. A potential location for multi-family housing units is along Route 1 and east of the highway.
- Limit road infrastructure and locate new housing development on water sewer when possible.
- West of highway - need regulations that minimize road and septic infrastructure. Allow multi family housing units if affordable.
- There is a concern that allowing accessory dwelling units by right (state proposal) could lead to more short term rentals.
- Design subdivisions off of town roads with vegetative buffer requirement (similar to Biddeford; 50 foot requirement). Any units on existing roads have to fit with the existing development pattern. This will

soften the visual impact to residents, decrease infrastructure costs for new homes, and increase open space protection.

- Knowledge is critical to keep using the cluster provision. Conduct public education to educate residents on the cluster ordinance.
- Cluster and support high density growth areas along Route 1.
- Pull together department heads, boards, developers, and homeowners associations. Review practices, realities, and changes needed related to the cluster ordinance.

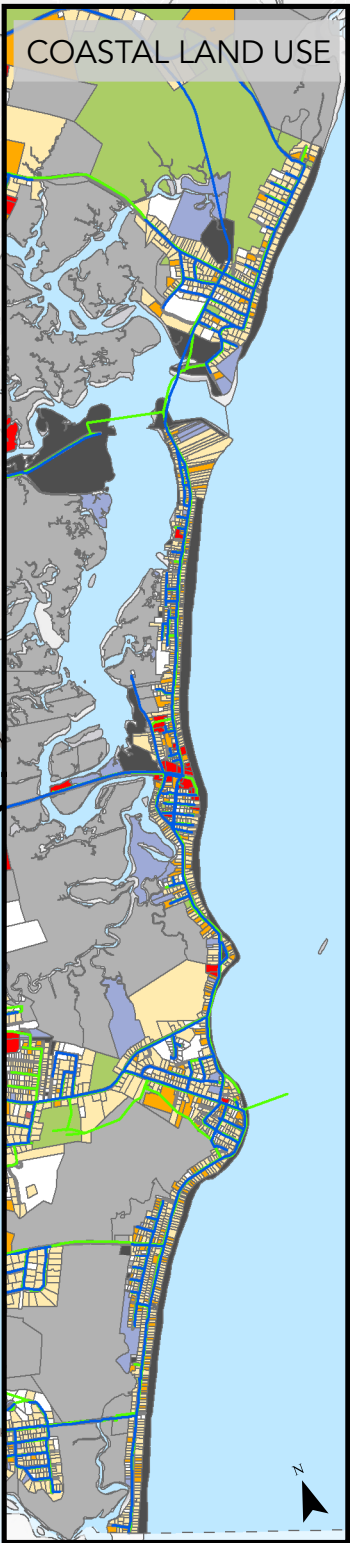
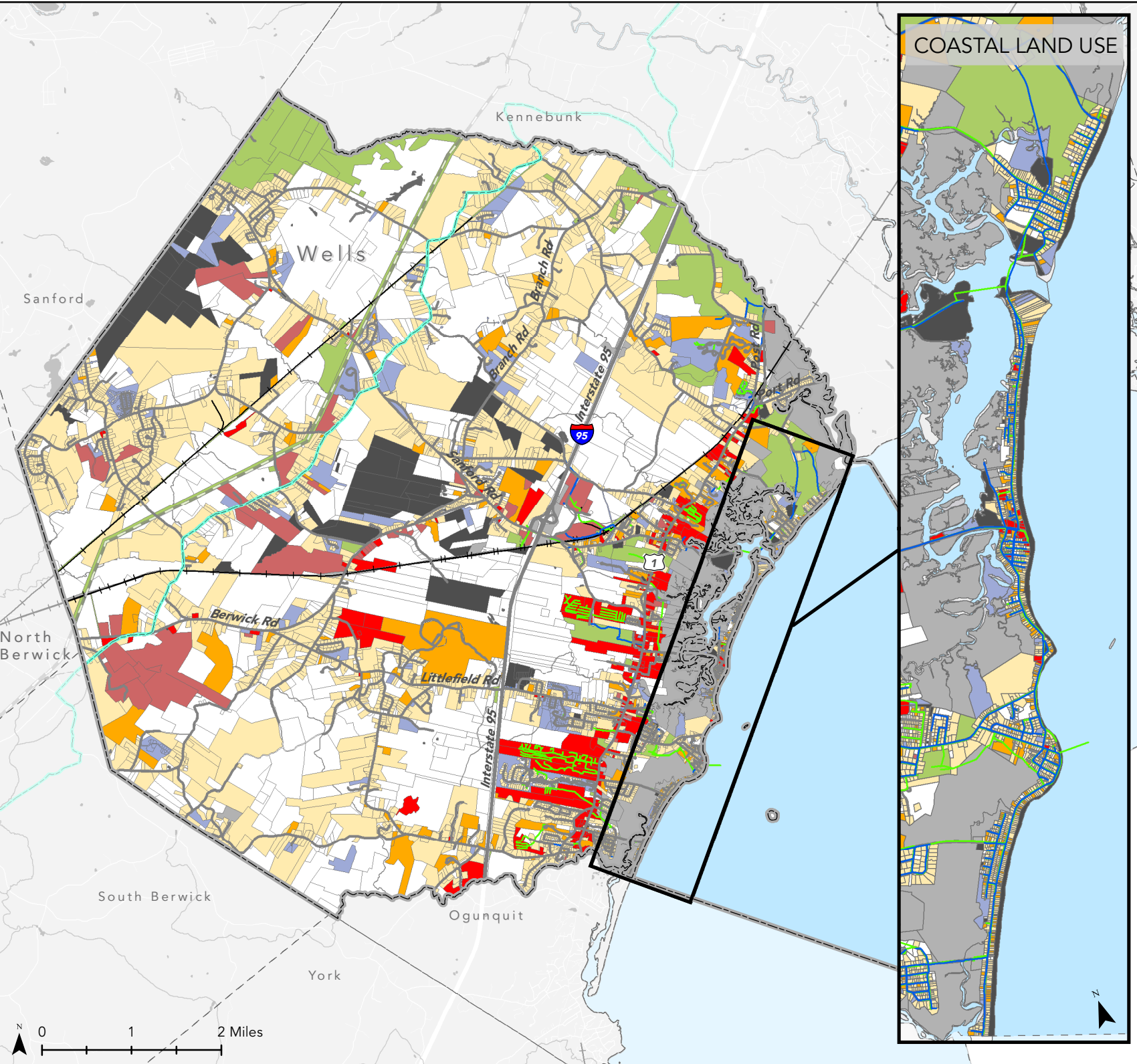
# EXISTING LAND USE

As of June 2021

TOWN OF WELLS

COMPREHENSIVE PLAN

MAP 1


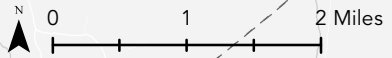


- Town Boundary
  - Town of Wells
  - Road
  - Coastal Waters
  - Water Utility Line\*
  - Sewer Utility Line\*
  - Eastern Trail (on road)
  - Powerline Corridor
  - Rail Line
- Land Use (by parcel)
- Single Family
  - Multi-Family/Residential Condominium
  - Commercial
  - Industrial
  - Nonprofit/Utilities
  - State or Federal Property
  - Town Property
  - Vacant
  - Other
- \*Public water is managed by the Kennebunk, Kennebunkport, & Wells Water District. Public sewer is managed by the Wells Sanitary District.

On this map, public sewer (green) is displayed below public water (blue); as such, it may not always be visibly displayed.

Data Sources: Town of Wells, State of Maine, National Hydrography Dataset, National Wetlands Inventory, NRCS Web Soil Survey.












Basemap: ESRI, Open Street Map  
 Coordinate System: NAD 1983 UTM Zone 19N  
 FB Environmental 2022

# EXISTING ZONING

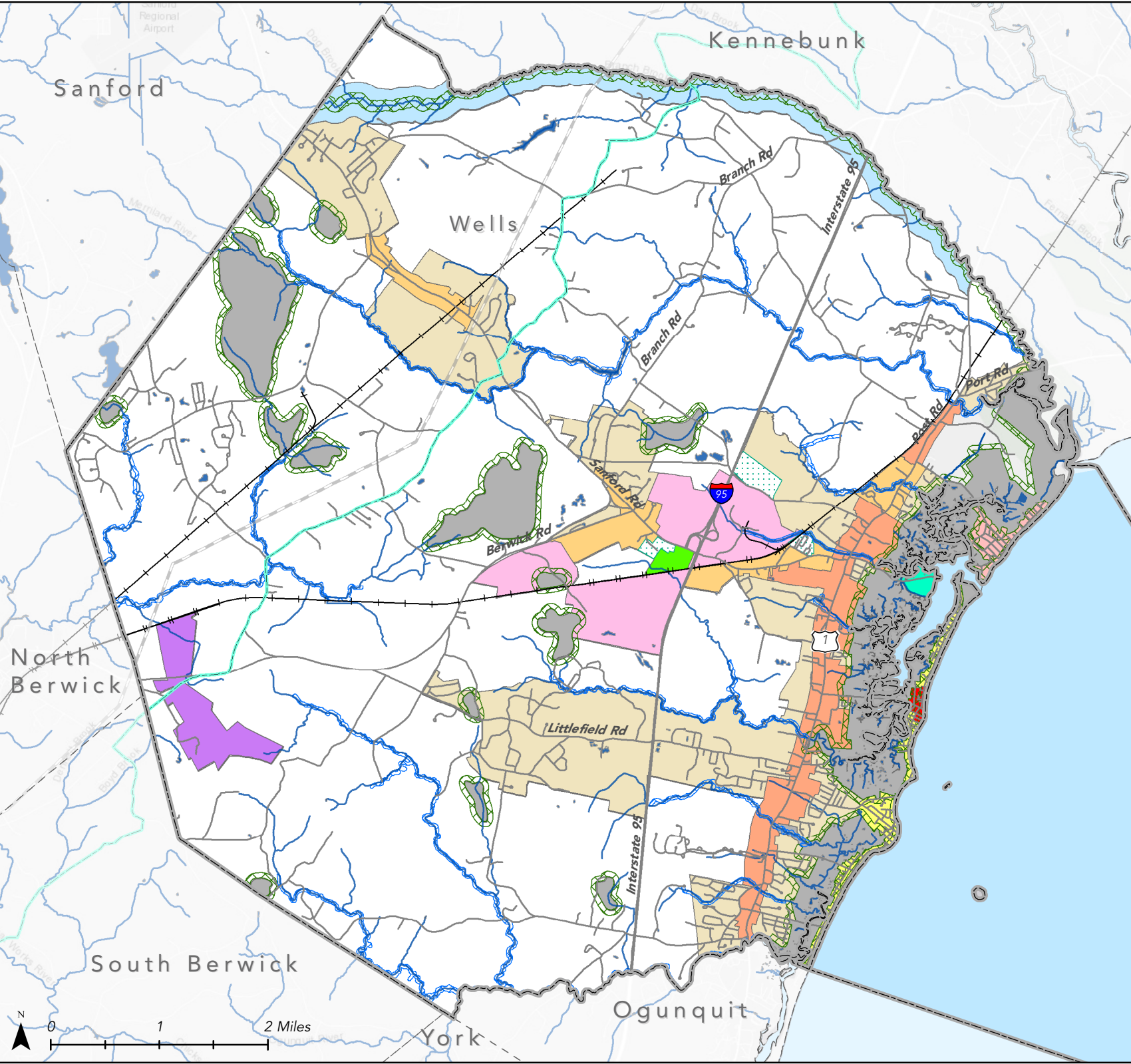
## TOWN OF WELLS COMPREHENSIVE PLAN

### MAP 2

-  Town Boundary
-  Town of Wells
-  Road
-  Eastern Trail (on road)
-  Powerline Corridor
-  Rail Line
-  Waterbody
-  Coastal Waters
-  Stream
- Overlay District**
-  Mobile Home
-  75' Shoreland
-  250' Shoreland
- Zoning District**
-  Aquifer Protection
-  Beach Business
-  General Business
-  Harbor District
-  Light Industrial District
-  Quarry Manufacturing District
-  Rural
-  Residential A
-  Residential B
-  Residential C
-  Residential D
-  Resource Protection
-  Transportation Center

Data Sources: Town of Wells, State of Maine, National Hydrography Dataset, National Wetlands Inventory, NRCS Web Soil Survey.

Basemap: ESRI, Open Street Map  
 Coordinate System: NAD 1983 UTM Zone 19N  
 FB Environmental 2022



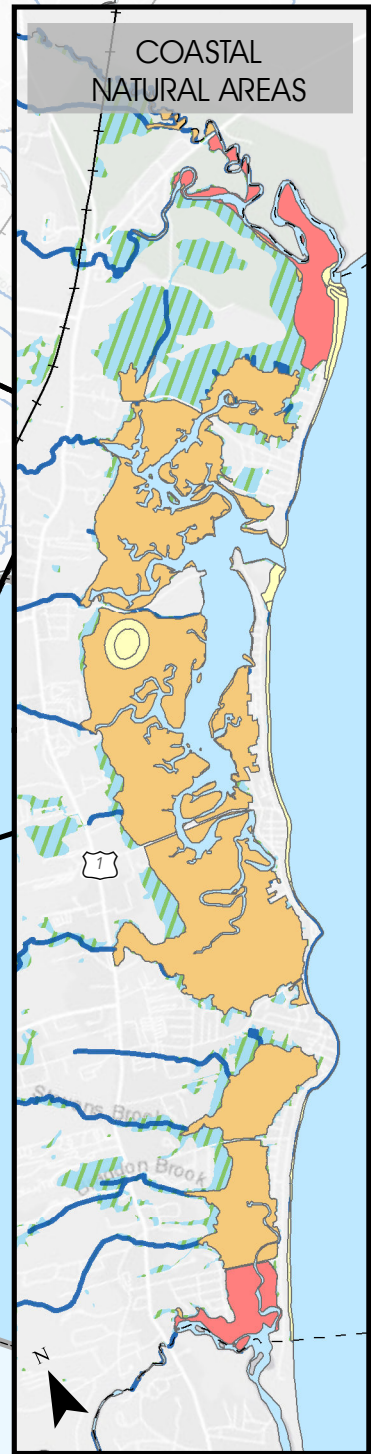
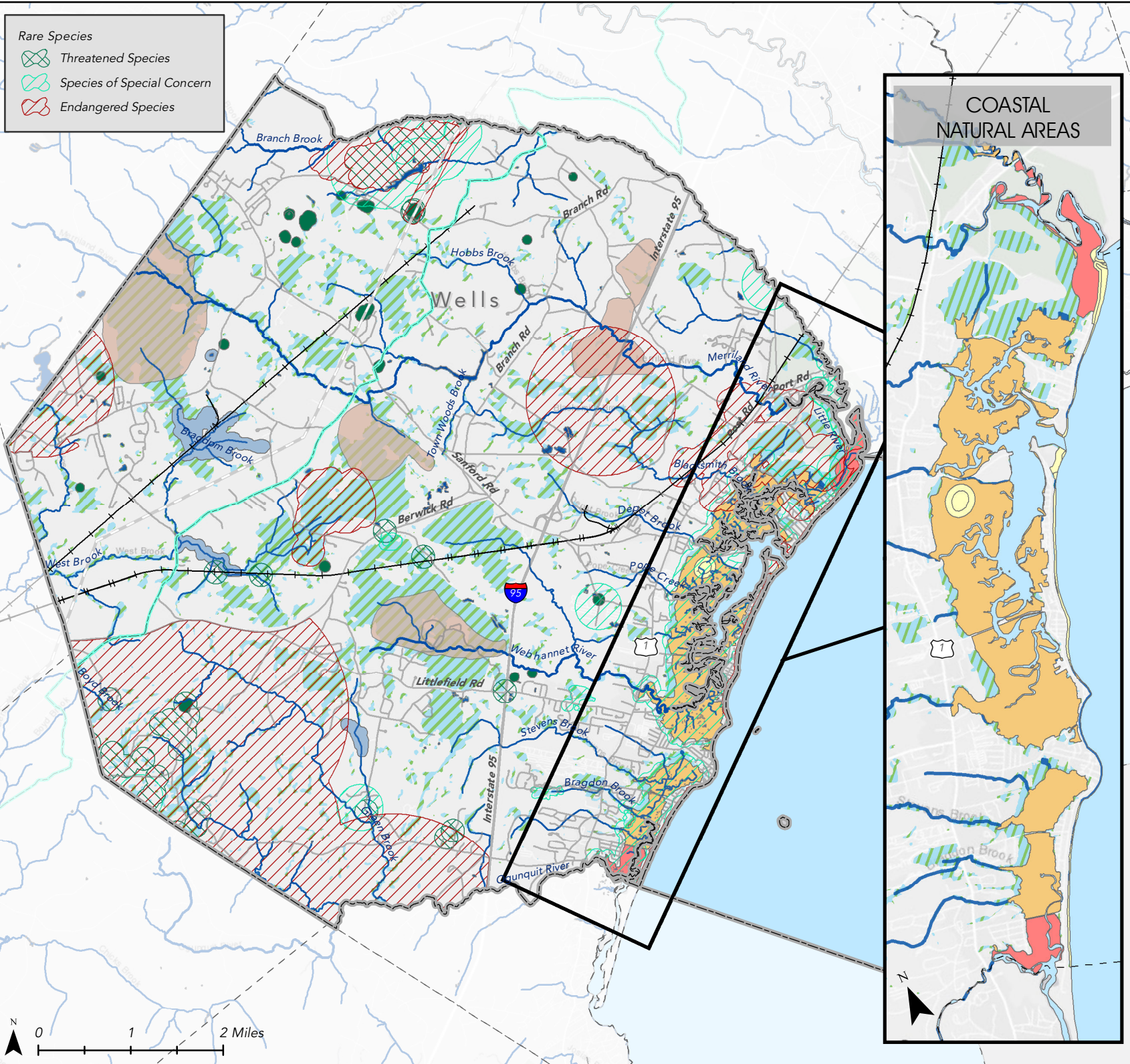
# NATURAL AREAS AND WILDLIFE HABITATS

TOWN OF WELLS

COMPREHENSIVE PLAN

MAP 3

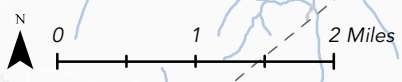
- Rare Species
- Threatened Species
- Species of Special Concern
- Endangered Species



- Town of Wells
- Town Boundary
- Road
- Coastal Waters
- Waterbody
- Stream
- Wetland
- Eastern Trail (on road)
- Powerline Corridor
- Rail Line
- Mapped Significant Vernal Pools
- Piping Plover Habitat
- Shorebird Feeding and Roosting Habitat
- Tidal Wading and Waterfowl Habitat
- Inland Wading and Waterfowl Habitat
- Deer Wintering Area

Data Sources: Town of Wells, State of Maine, National Hydrography Dataset, National Wetlands Inventory, NRCS Web Soil Survey.













Basemap: ESRI, Open Street Map  
 Coordinate System: NAD 1983 UTM Zone 19N  
 FB Environmental 2022






# FRESHWATER RESOURCES

TOWN OF WELLS  
COMPREHENSIVE  
PLAN





MAP 4

-  Town Boundary
-  Town of Wells
-  Road
-  Eastern Trail (on road)
-  Powerline Corridor
-  Rail Line
-  Waterbody
-  Coastal Waters
-  Stream
-  Freshwater Wetland
-  Estuarine Wetland
-  Topography

## Branch Brook Aquifer


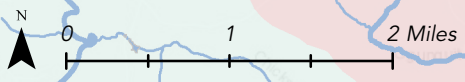
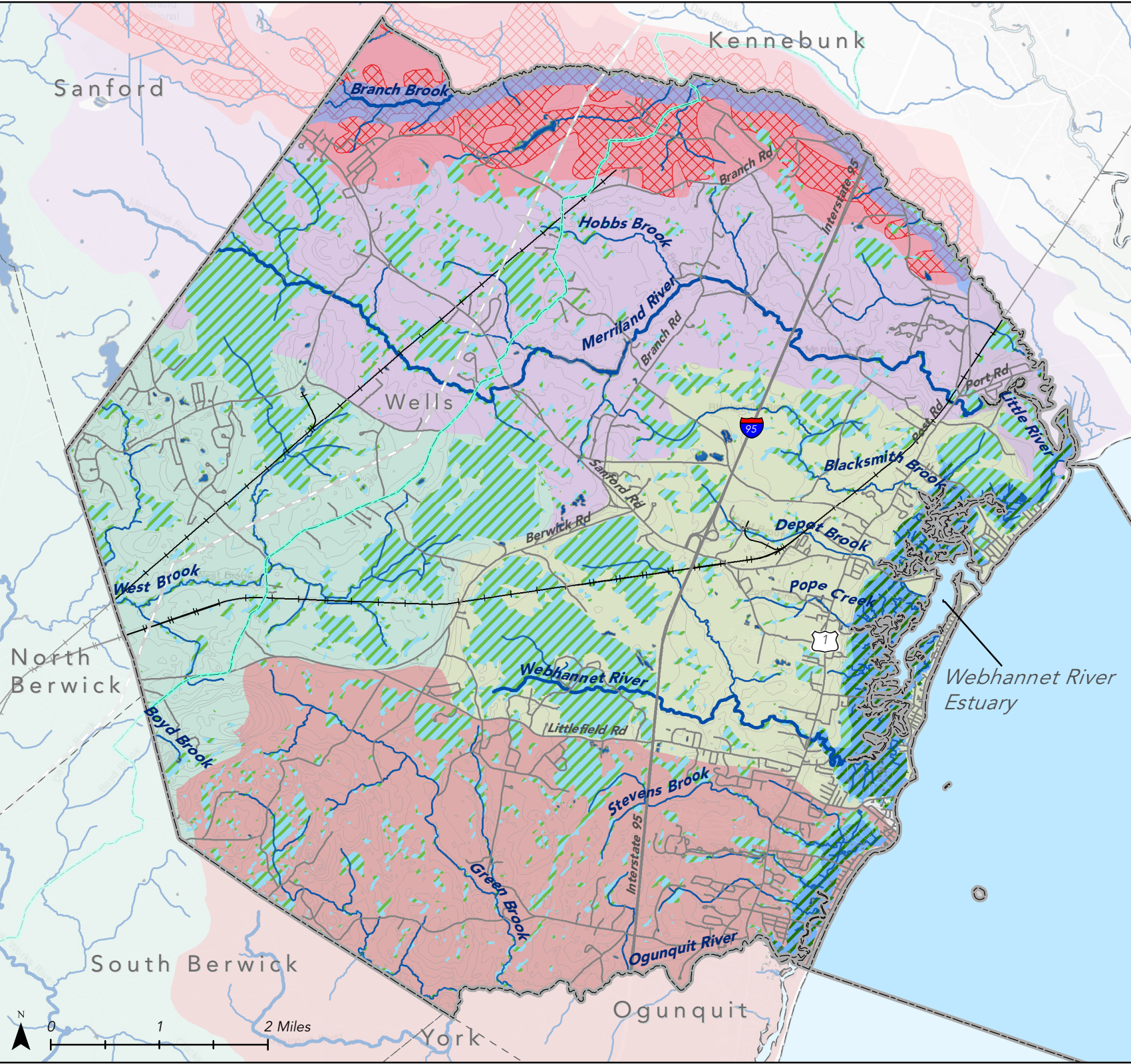
-  Aquifer Protection Zone
-  Branch Brook Aquifer 200-day Travel Time
-  Branch Brook Aquifer 2500-day Travel Time

## Drainage Divides

-  Great Works River Watershed
-  Little River Watershed
-  Ogunquit River Watershed
-  Webhannet River Watershed

Data Sources: Town of Wells, State of Maine, National Hydrography Dataset, National Wetlands Inventory, NRCS Web Soil Survey.

Basemap: ESRI, Open Street Map  
Coordinate System: NAD 1983 UTM Zone 19N  
FB Environmental 2022




# MARINE RESOURCES

TOWN OF WELLS  
COMPREHENSIVE PLAN  
MAP 5

- |  |                |  |                               |
|--|----------------|--|-------------------------------|
|  | Town Boundary  |  | Public Boat Launch            |
|  | Town of Wells  |  | Public Access To Shore        |
|  | Road           |  | Beach                         |
|  | Waterbody      |  | Sand Beach                    |
|  | Coastal Waters |  | Sand Dune Boundary            |
|  | Stream         |  | Sand Dune Erosion Hazard Area |
|  | Wetland        |  |                               |
|  | Rail Line      |  |                               |

Data Sources: Town of Wells, State of Maine, National Hydrography Dataset, National Wetlands Inventory, NRCS Web Soil Survey.

Basemap: ESRI, Open Street Map  
Coordinate System: NAD 1983 UTM Zone 19N  
FB Environmental 2022



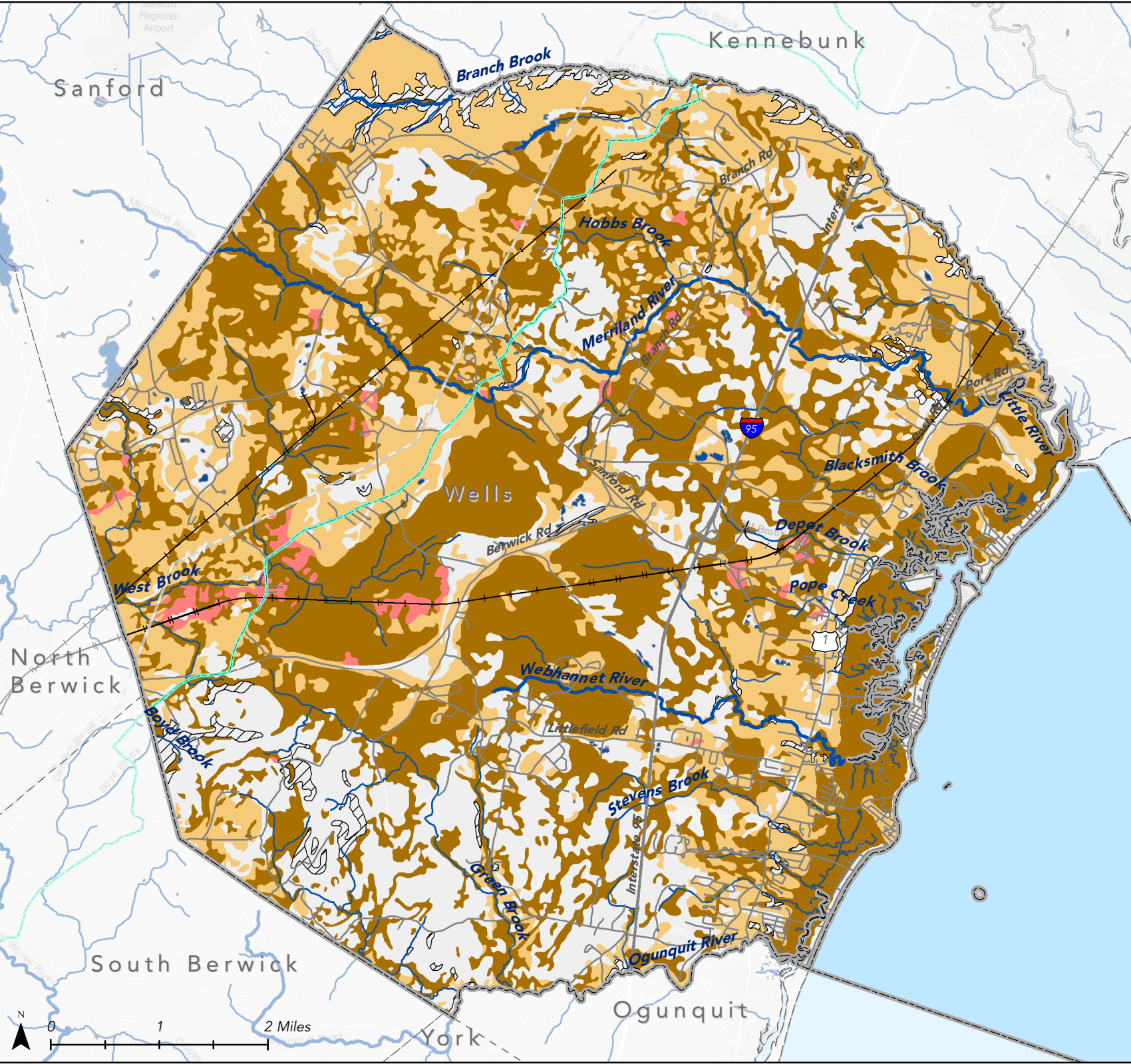
# SOIL TYPES

TOWN OF WELLS  
COMPREHENSIVE  
PLAN  
MAP 6

- Town Boundary
- Town of Wells
- Road
- Eastern Trail (on road)
- Powerline Corridor
- Rail Line
- Waterbody
- Coastal Waters
- Stream
- Steep Slope
- Hydic Soil
- Prime Farmland
- Farmland of Statewide Importance

Data Sources: Town of Wells,  
State of Maine, National  
Hydrography Dataset, National  
Wetlands Inventory, NRCS Web  
Soil Survey.

Basemap: ESRI,  
Open Street Map  
Coordinate System: NAD  
1983 UTM Zone 19N  
FB Environmental 2022



# FEMA FLOODPLAINS PRELIMINARY

## TOWN OF WELLS COMPREHENSIVE PLAN MAP 7

- Town Boundary
- Town of Wells
- Eastern Trail (on road)
- Powerline Corridor
- Rail Line
- Waterbody
- Coastal Waters
- Stream

### FEMA Floodplain Boundaries

#### 100-Year Floodplain

- Zone A
- Zone AE
- Zone VE

#### 500-Year Floodplain

- Zone X - 0.2% Annual Chance Flood Hazard

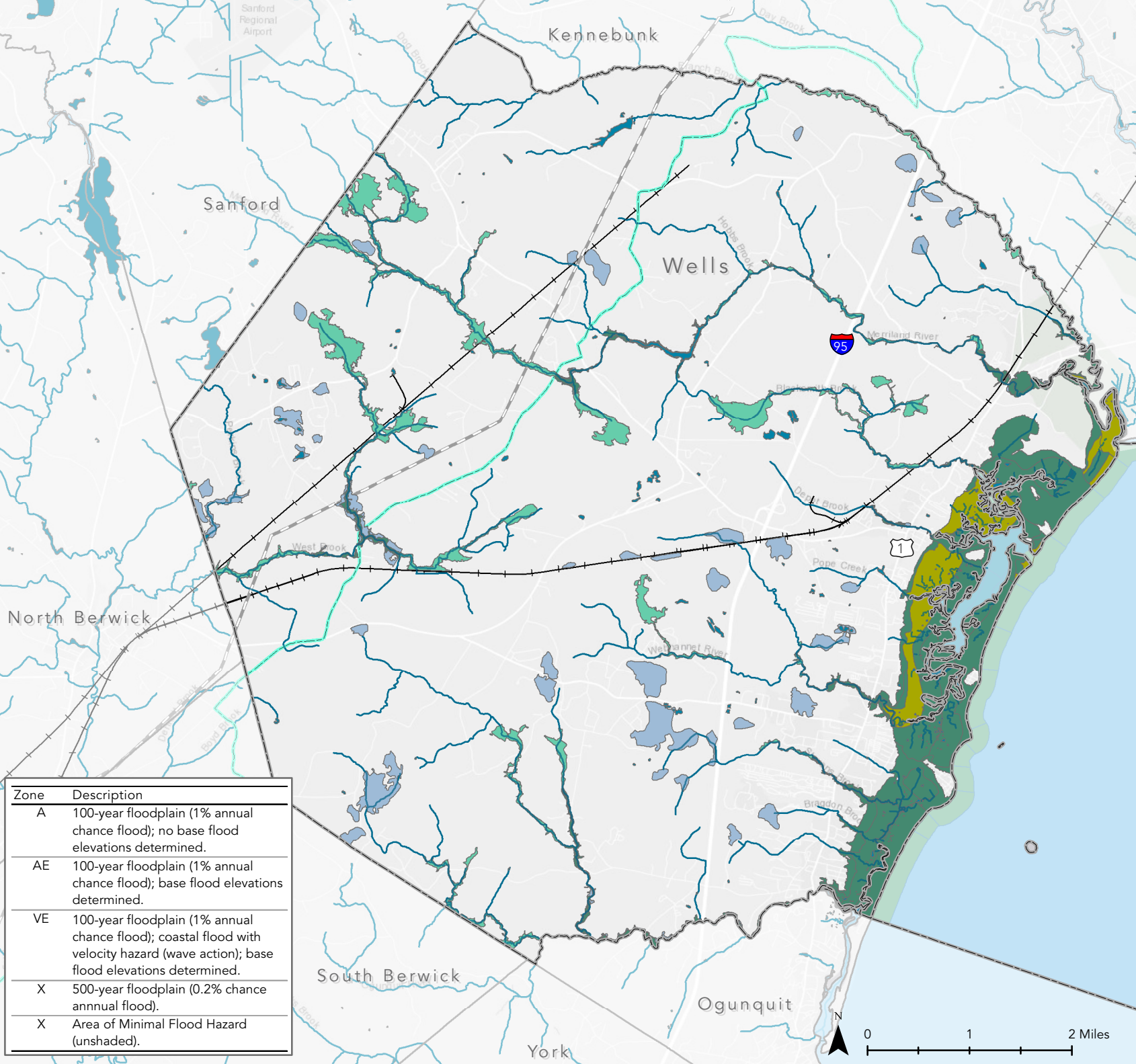
#### Area of Minimal Flood Hazard

- Zone X - Area of Minimal Flood Hazard (unshaded)


*Floodplain boundaries depicted on this map are preliminary flood hazard data. Wells is expected new preliminary Flood Insurance Rate Maps from FEMA in early 2023, which are expected to become effective later in 2023.*

Data Sources: Town of Wells, State of Maine, National Hydrography Dataset, National Wetlands Inventory, NRCS Web Soil Survey.

Basemap: ESRI, Open Street Map  
 Coordinate System: NAD 1983 UTM Zone 19N  
 FB Environmental 2022






















Zone	Description
A	100-year floodplain (1% annual chance flood); no base flood elevations determined.
AE	100-year floodplain (1% annual chance flood); base flood elevations determined.
VE	100-year floodplain (1% annual chance flood); coastal flood with velocity hazard (wave action); base flood elevations determined.
X	500-year floodplain (0.2% chance annual flood).
X	Area of Minimal Flood Hazard (unshaded).



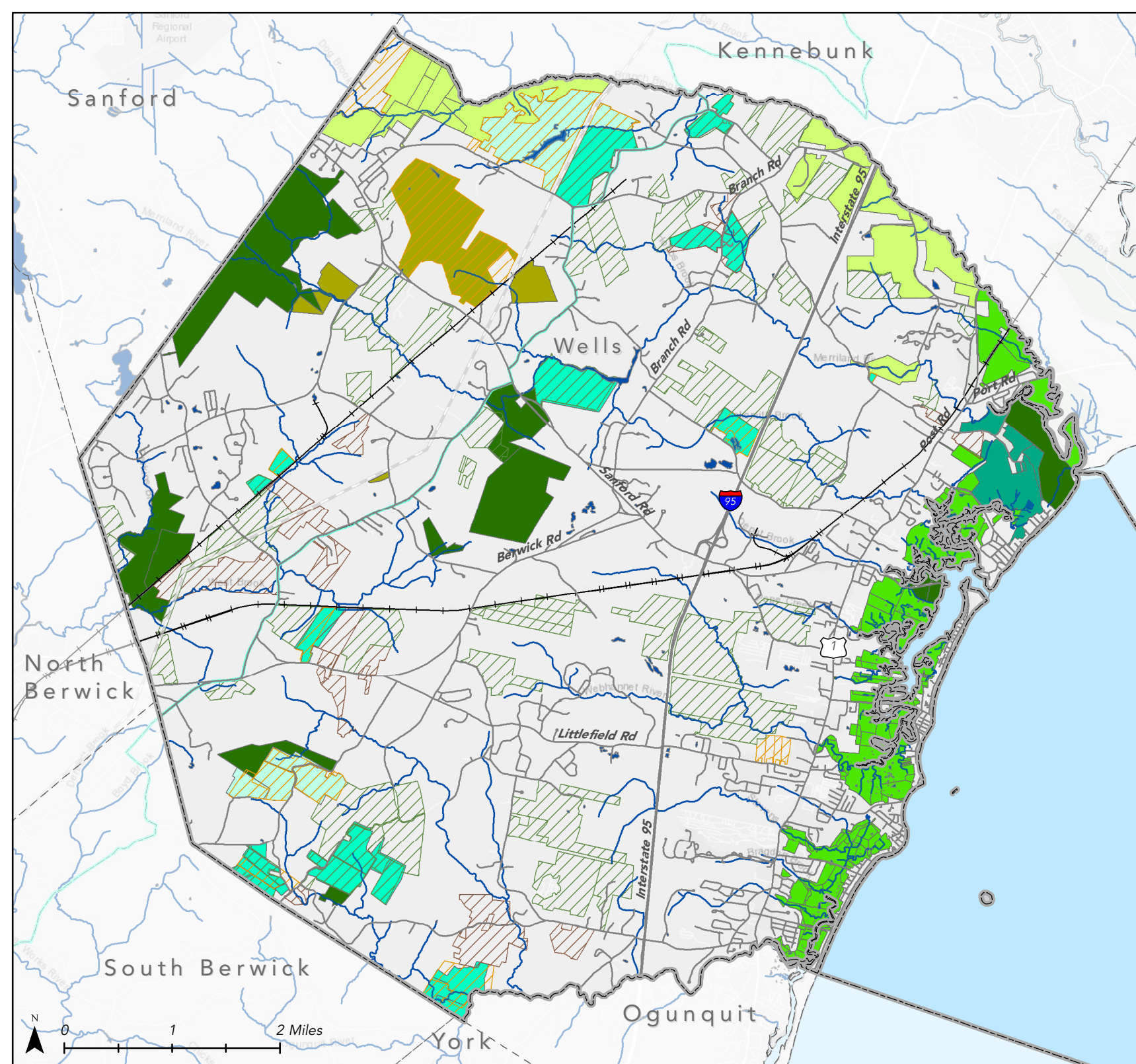
# CONSERVATION AND TAXATION PROGRAMS

TOWN OF WELLS  
 COMPREHENSIVE  
 PLAN  
 MAP 8

-  Town Boundary
-  Town of Wells
-  Road
-  Waterbody
-  Coastal Waters
-  Stream
-  Eastern Trail (on road)
-  Powerline Corridor
-  Rail Line
- Taxation Program Parcel**
-  Open Space
-  Tree Growth
-  Farmland Program
- Conserved Land, by Ownership**
-  State of Maine
-  Federal
-  Kennebunk, Kennebunkport & Wells Water District
-  Wells National Estuarine Research Reserve
-  Land Trust
-  The Nature Conservancy
-  Municipal

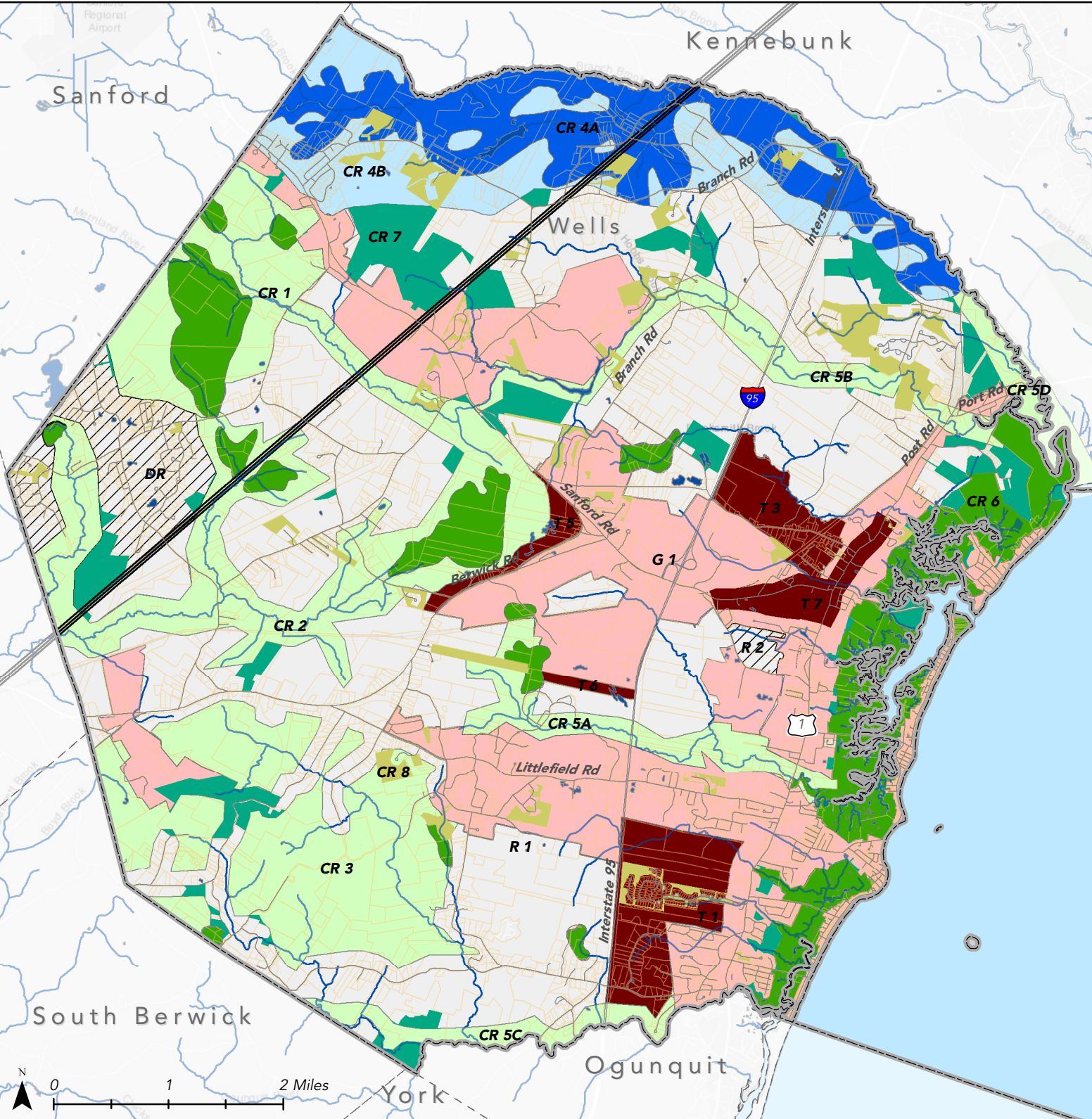
Data Sources: Town of Wells, State of Maine, National Hydrography Dataset, National Wetlands Inventory, NRCS Web Soil Survey.

Basemap: ESRI, Open Street Map  
 Coordinate System: NAD 1983 UTM Zone 19N  
 2009  
 FB Environmental 2022



# FUTURE LAND USE

## TOWN OF WELLS COMPREHENSIVE PLAN MAP 9



- Town Boundary
  - Town of Wells
  - Road
  - Waterbody
  - Coastal Waters
  - Stream
  - Proposed Future Eastern Trail
  - Parcel
- Growth Areas**
- G 1 - Developed Areas and Growth Areas
- Rural Areas**
- R 1 - Rural Area
  - DR - Developed Rural
  - R 2 - Developed Rural
- Transitional Areas**
- T 1 - Moody
  - T 3 - Burnt Mill
  - T 5 - Crediford Limited Commercial
  - T 6 - Limited Industrial
  - T 7 - Downtown
- Critical Rural Areas**
- CR 1 - Fenderson Commons
  - CR 2 - The Heath and West Brook Corridors
  - CR 3 - Tatnic Hills/Mt. Agamenticus Area
  - CR 4A - Branch Brook aquifer Travel Time <200 days
  - CR 4B - Branch Brook Aquifer Recharge Area
  - CR 5A - Webhannet River Corridor
  - CR 5B - Merriland River Corridor
  - CR 5C - Ogunquit River
  - CR 5D - Lower Branch brook (not in Recharge Area)
  - CR 6 - Existing Resource Protection Districts
  - CR 7 - Conserved Lands
  - CR 8 - Open Space

Data Sources: Town of Wells, State of Maine, National Hydrography Dataset, National Wetlands Inventory, NRCS Web Soil Survey.

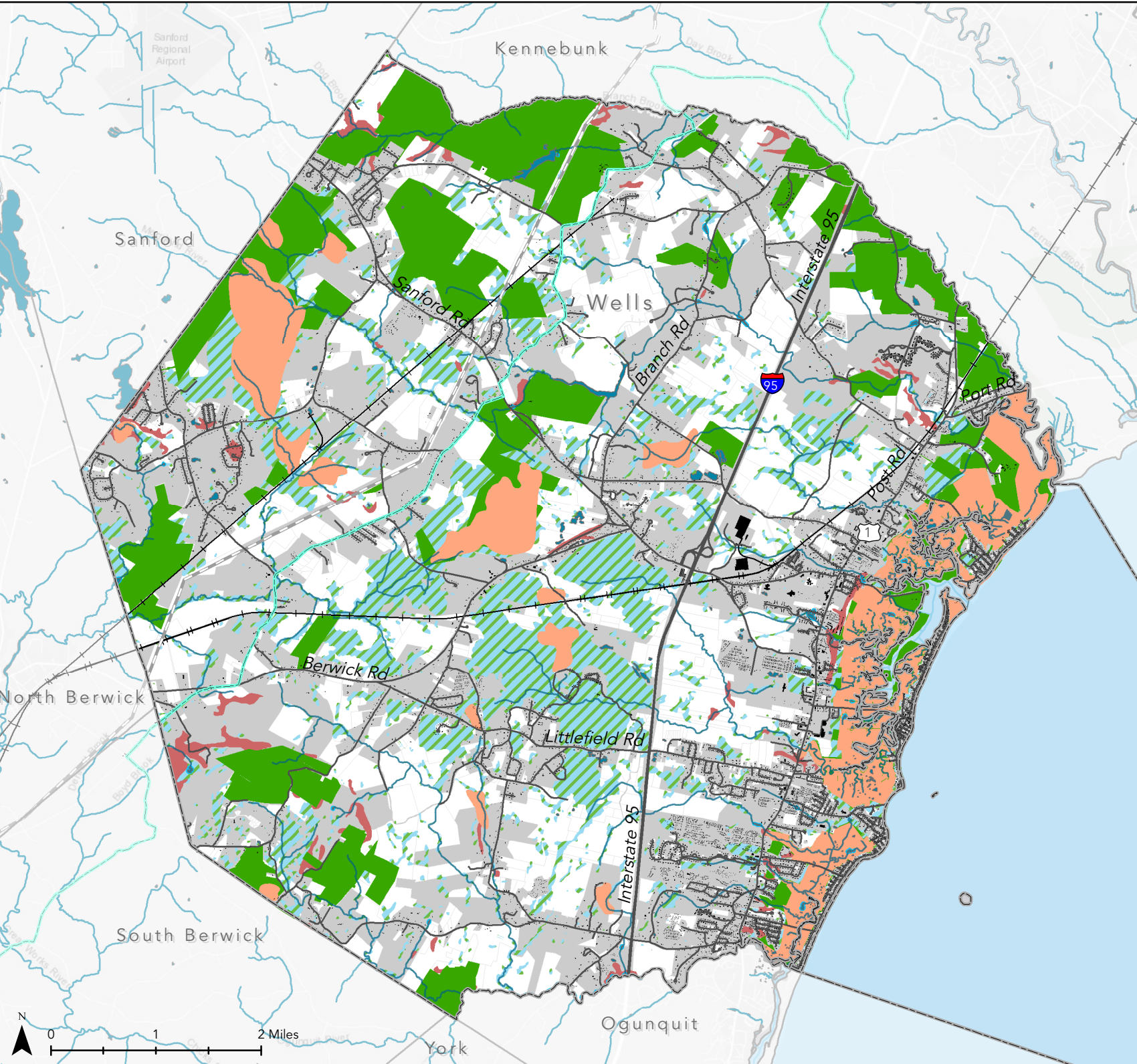
Basemap: ESRI, Open Street Map  
 Coordinate System: NAD 1983 UTM Zone 19N  
 FB Environmental 2022



# DEVELOPABLE LAND

TOWN OF WELLS  
COMPREHENSIVE PLAN

MAP 10

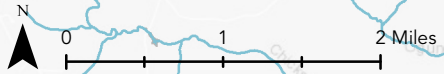


- Town Boundary
- Town of Wells
- Road
- Eastern Trail (on road)
- Powerline Corridor
- Rail Line
- Waterbody
- Coastal Waters
- Stream
- Building
- Developed
- Likely Developable Land (shown in white) is undeveloped land with no mapped development constraints.

- Development Constraints
- Resource Protection Zoning District
  - Conserved Land
  - Steep Slope
  - Wetland
  - Waterbody
  - Stream/Pond 75 ft Setback

Data Sources: Town of Wells, State of Maine, National Hydrography Dataset, National Wetlands Inventory, NRCS Web Soil Survey.

Basemap: ESRI, Open Street Map  
Coordinate System: NAD 1983 UTM Zone 19N  
FB Environmental 2022



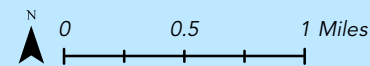
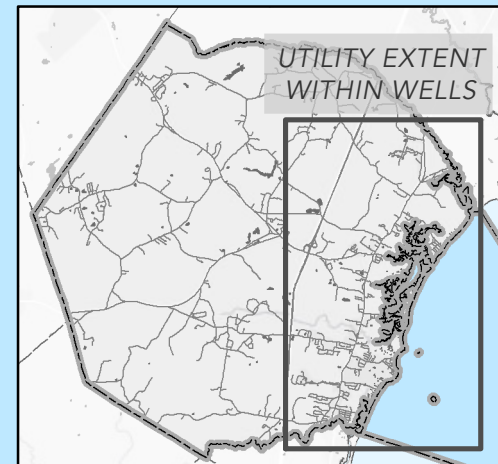
# MUNICIPAL UTILITIES

## TOWN OF WELLS COMPREHENSIVE PLAN

### MAP 11

- Town Boundary
- Town of Wells
- Road
- Coastal Waters
- Water Utility Line\*
- Sewer Utility Line\*
- Eastern Trail (on road)
- Powerline Corridor
- Parcel
- Rail Line

\*Public water is managed by the Kennebunk, Kennebunkport, & Wells Water District. Public sewer is managed by the Wells Sanitary District.



Data Sources: Town of Wells, State of Maine, National Hydrography Dataset, National Wetlands Inventory, NRCS Web Soil Survey.

Basemap: ESRI, Open Street Map  
Coordinate System: NAD 1983 UTM Zone 19N  
FB Environmental 2022

