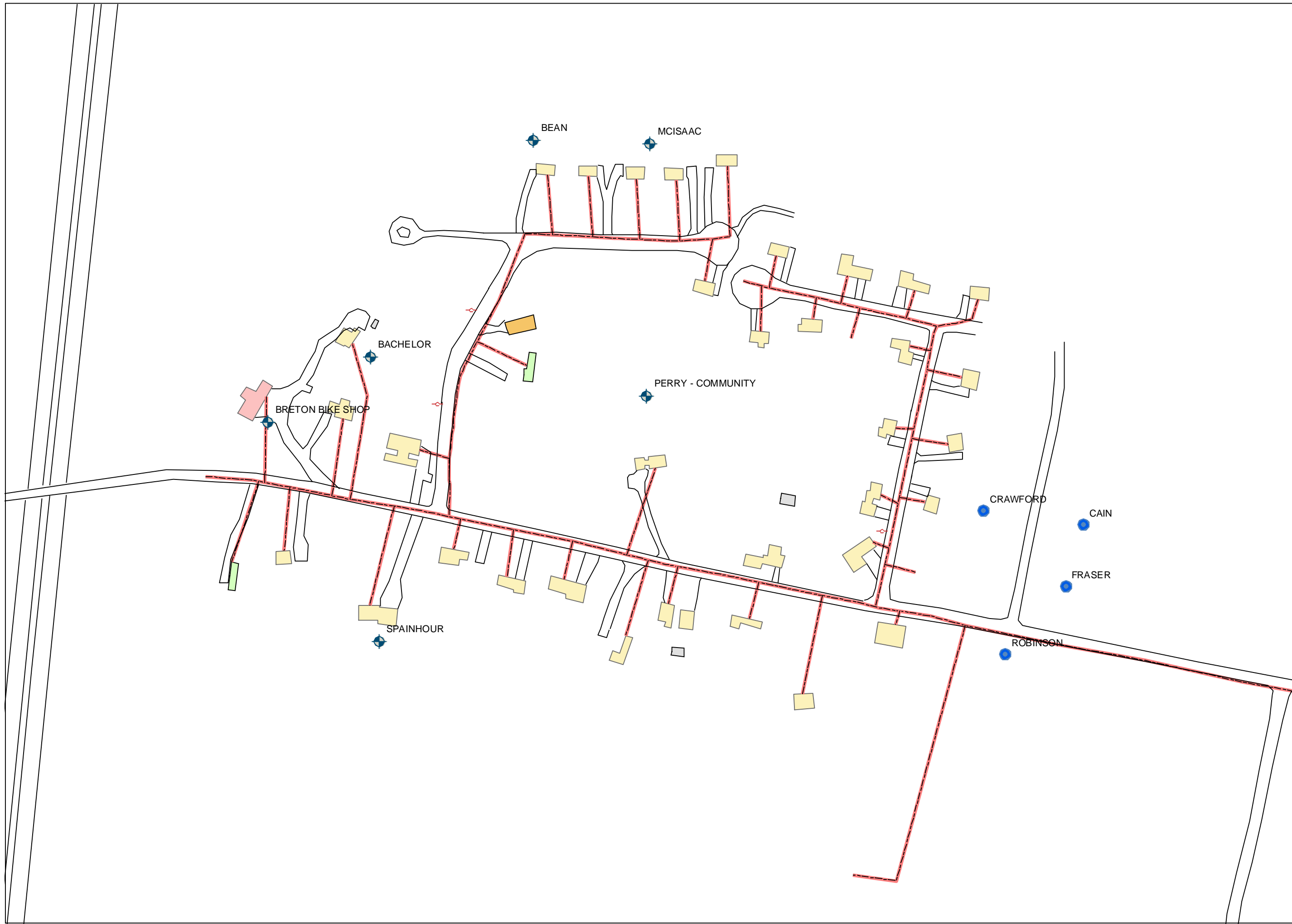


Wells 9B
Landfill
Wells, ME

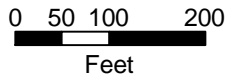
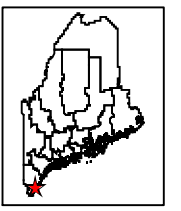


**Figure 5:
Recommended
Long Term
Monitoring
Locations**



- DOMESTIC WELL, BEDROCK
- MONITORING WELL, BEDROCK
- DOMESTIC WELL, DUG
- DOMESTIC WELL, WELL POINT
- DOMESTIC WELL, OTHER
- UTILITY POLE
- TRANSPORTATION
- WATERLINE
- HOUSE
- GARAGE
- BUILDING
- SHED
- TRAILER

-Well features were collected using a Trimble ProXR GPS Unit and have an accuracy of <1 m.
 -Transportation and structure features were collected using a Trimble ProXR GPS Unit or digitized from the Digital Orthophoto Quad and have an accuracy of +/- 3 meters.
 -Background hydrologic, topographic and political features are from Maine OGIS data layers with an accuracy of +/- 40 ft.
 -Waterline digitized from Town of Wells sketch with an accuracy of +/- 10 m.
 -All data is projected to NAD 1983 UTM Zone 19.
 -This map is to be used for reference purposes only.



Map Prepared By:
Chris Halsted
BRWM GIS Unit
January 27, 2003
Revised: 2/27/2003