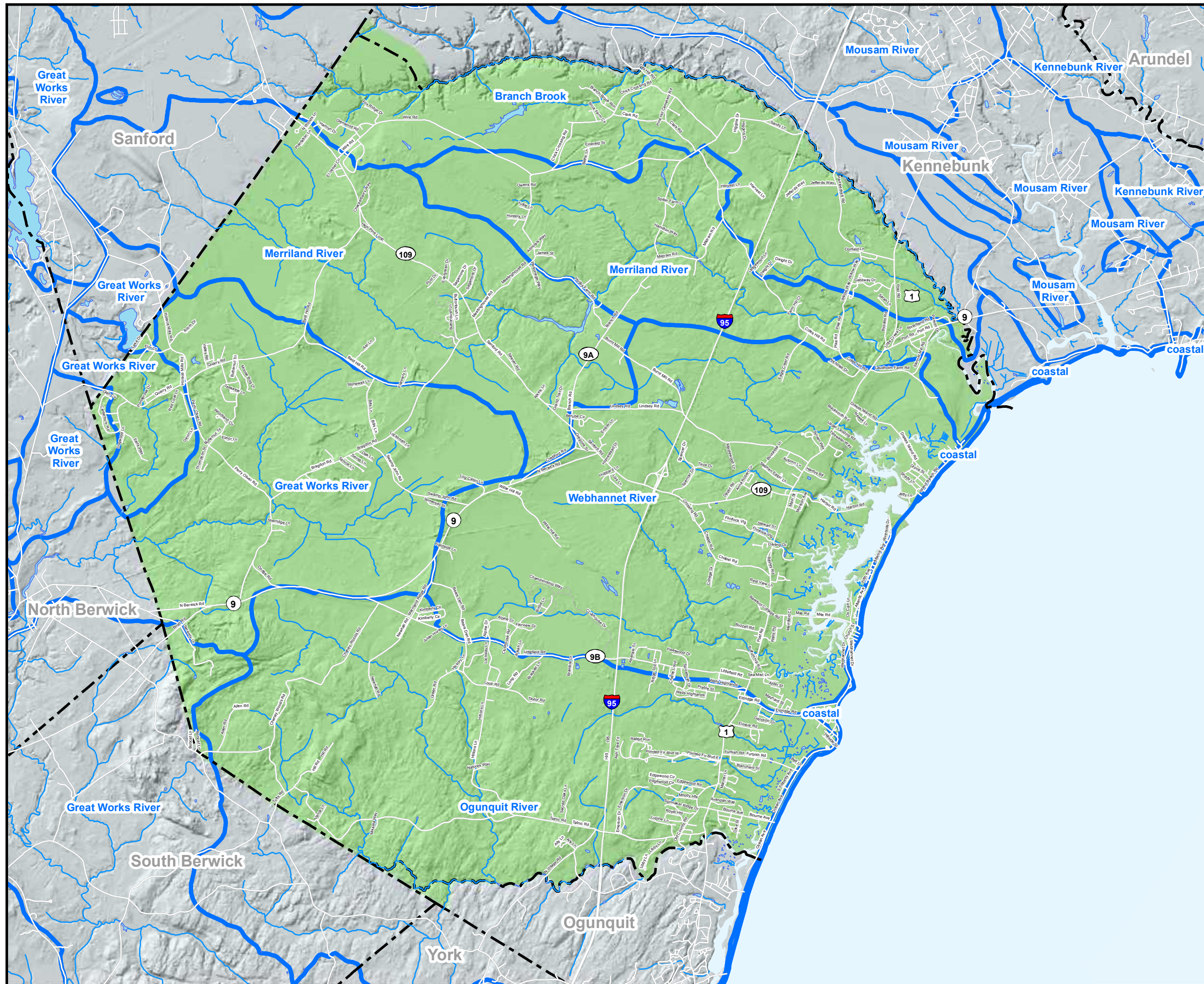





Town of Wells Comprehensive Plan 2016 Map 12

Watershed Drainage Divides



-  Streams
-  Waterbody
-  Watersheds
- Watershed Name

Watershed boundary data provided by the Maine Office of GIS. Notes: Contains watershed boundaries for most ponds and rivers in Maine, based on USGS 1:24,000 scale topography. Drainage boundaries were determined using the 1:24,000 scale contours and were delineated on mylar copies of these maps by USGS staff in Augusta, ME in 1989. The mylars were digitized by Maine Geological Survey (MGS) in 1990 for the Maine Low-Level Radioactive Waste Authority. In 1993 MEGIS staff added the 1:24,000 coastline to this cover to close the coastal drainage.

