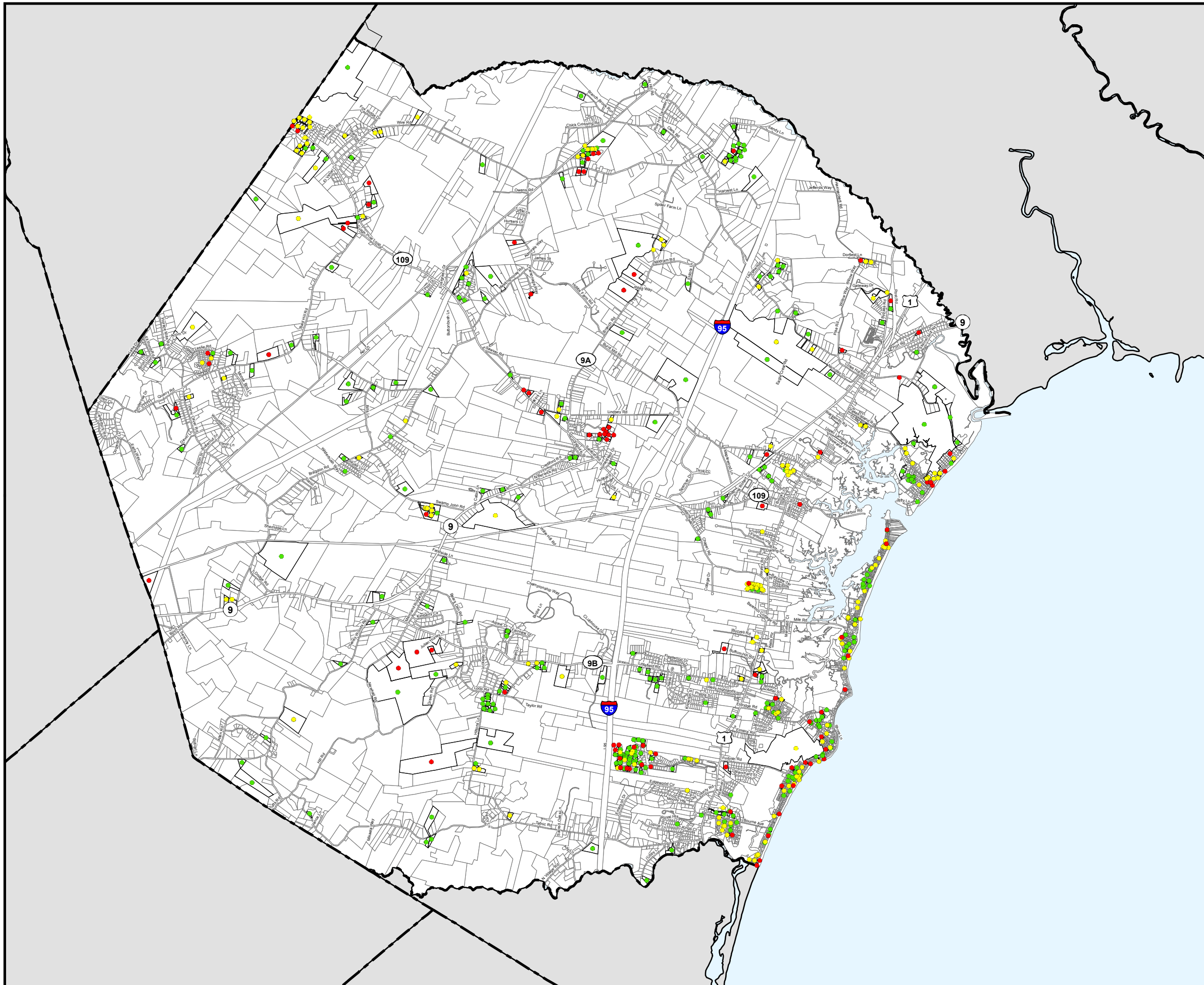





Town of Wells Comprehensive Plan 2016 Map 3

Building Permits



-  2005-2008
-  2009-2012
-  2013-2015

Data provided by the Town of Wells
Notes: Dot symbols are placed in the center of a lots according to information on file with the Wells Code Enforcement Office.
Data obtained from the Assessing Database has not been field checked.

