

Kennebunk

Branch

Brook

8.EXE

7A

6.EXE

PIO 80-1.EXE

PIO 80-1A

MAP NO.

79

PIO 84-10.EXE

Maine

5A.EXE

5.EXE

Jeffers Way

Hartsackett Road

PIO 71-3

Drive

PIO 71-22

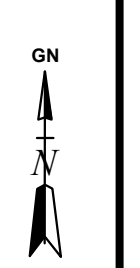
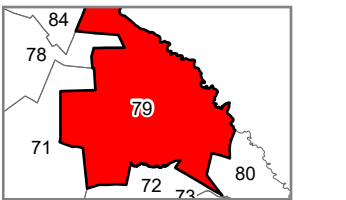
P/O 72-5

P/O 72-11

PROPERTY MAPS

WELLS
YORK COUNTY
MAINE

INDEX DIAGRAM

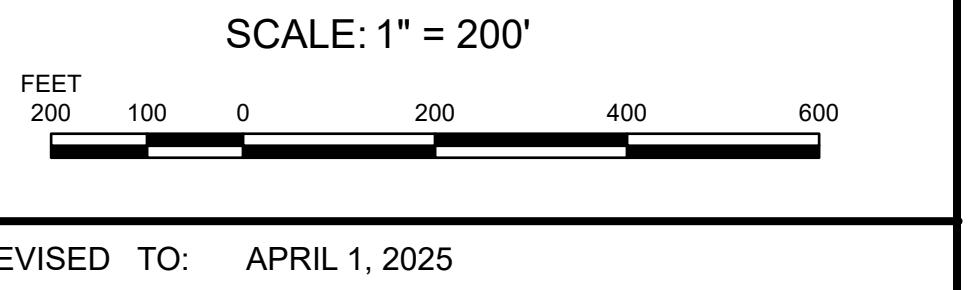


THIS MAP IS FOR ASSESSMENT PURPOSES. IT IS NOT VALID FOR LEGAL DESCRIPTION OR CONVEYANCE.
THE HORIZONTAL DATUM IS THE MAINE STATE PLANE COORDINATE SYSTEM, NAD 83.
ORIGINAL MAPPING BY WOODARD & CURRAN

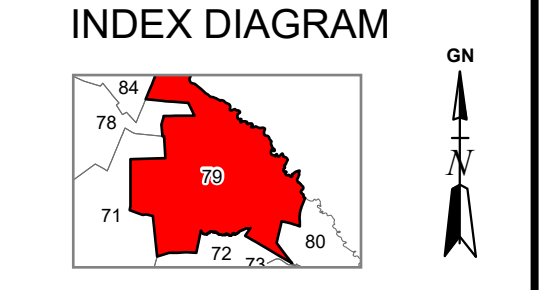
REVISED & REPRINTED BY
CAI Technologies
Precision Mapping, Geospatial Solutions.
11 Pleasant Street, Littleton, NH 03561
603.322.4540 • www.cai-tech.com

LEGEND

RECORD DIMENSION	-----	RIGHT OF WAY/ACCESS	-----
SUBDIVISION LOT NO.	COMMON OWNERSHIP	-----
WATER	BUILDING OWNERSHIP	-----



PROPERTY MAPS
WELLS
YORK COUNTY
MAINE



MAP NO.
79