

P/O 117-58  
P/O 117-61  
P/O 114-29  
P/O 114-38  
P/O 111-14  
P/O 111-15

P/O 118-58A.EXE


P/O 121-2.EXE  
P/O 116-79.EXE  
P/O 116-80

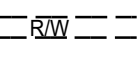


P/O 110-7.EXE

THIS MAP IS FOR ASSESSMENT PURPOSES. IT IS NOT VALID FOR LEGAL DESCRIPTION OR CONVEYANCE.  
THE HORIZONTAL DATUM IS THE MAINE STATE PLANE COORDINATE SYSTEM, NAD 83.  
ORIGINAL MAPPING BY WOODARD & CURRAN


REVISED & REPRINTED BY  
  
 Precision Mapping, Geospatial Solutions  
 11 Pleasant Street, Littleton, NH 03561  
 603.922.4540 - www.cai-tech.com

**LEGEND**

RECORD DIMENSION ..... 2  
 SUBDIVISION LOT NO. .... 1  
 WATER ..... 

RIGHT OF WAY/ACCESS .....   
 COMMON OWNERSHIP .....   
 BUILDING OWNERSHIP ..... 

SCALE: 1" = 100'

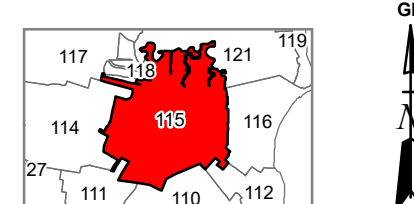


FEET 100 50 0 100 200 300  
 METERS 25 12.5 0 25 50 75

REVISED TO: APRIL 1, 2021

PROPERTY MAPS  
**WELLS**  
 YORK COUNTY  
 MAINE

INDEX DIAGRAM



GN

MAP NO.  
**115**