

THIS MAP IS FOR ASSESSMENT PURPOSES. IT IS NOT VALID FOR LEGAL DESCRIPTION OR CONVEYANCE.

THE HORIZONTAL DATUM IS THE MAINE STATE PLANE COORDINATE SYSTEM, NAD 83.

ORIGINAL MAPPING BY WOODARD & CURRAN

REVISED & REPRINTED BY




Precision Mapping, Geospatial Solutions


11 Pleasant Street, Littleton, NH 03561  
800.922.4540 - www.cai-tech.com


**LEGEND**

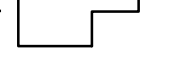
RECORD DIMENSION ..... 100'

SUBDIVISION LOT NO. .... 2

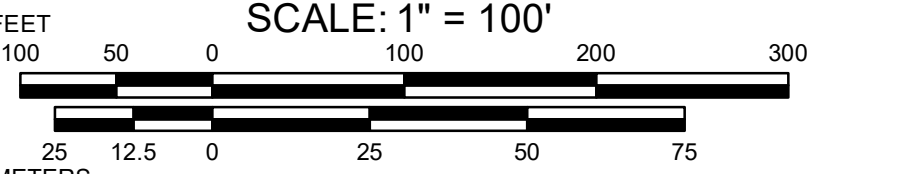
WATER ..... 

RIGHT OF WAY/ACCESS ..... 

COMMON OWNERSHIP ..... 

BUILDING OWNERSHIP ..... 

SCALE: 1" = 100'



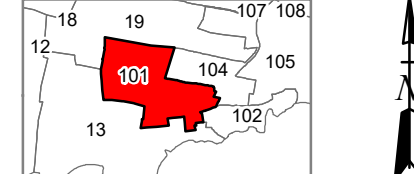
REVISD TO: APRIL 1, 2020

PROPERTY MAPS

# WELLS

YORK COUNTY  
MAINE

INDEX DIAGRAM



GN

MAP NO.

# 101

