



THIS MAP IS FOR ASSESSMENT PURPOSES. IT IS NOT VALID FOR LEGAL DESCRIPTION OR CONVEYANCE.

THE HORIZONTAL DATUM IS THE MAINE STATE PLANE COORDINATE SYSTEM, NAD 83.

ORIGINAL MAPPING BY WOODARD & CURRAN

REVISED & REPRINTED BY




Precision Mapping, Geospatial Solutions.


11 Pleasant Street, Littleton, NH 03561
800.322.4540 - www.cai-tech.com

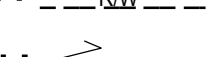
LEGEND

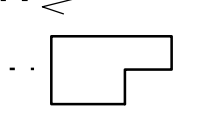
RECORD DIMENSION 100'

SUBDIVISION LOT NO. 2

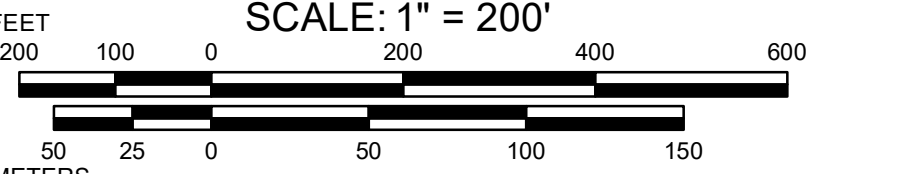
WATER 

RIGHT OF WAY/ACCESS 

COMMON OWNERSHIP 

BUILDING 

SCALE: 1" = 200'



FEET 200 100 0 200 400 600

METERS 50 25 0 50 100 150

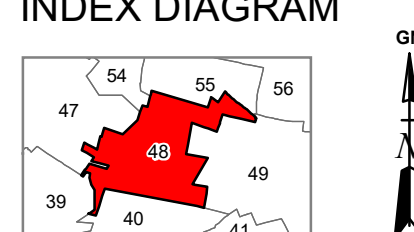
REVISED TO: APRIL 1, 2020

PROPERTY MAPS


WELLS

YORK COUNTY
MAINE

INDEX DIAGRAM



GN



MAP NO.

48