

P/O 117-58
P/O 117-61
P/O 114-29
P/O 114-38
P/O 111-14
P/O 111-15

P/O 118-58A.EXE

P/O 121-2.EXE
P/O 116-79.EXE
P/O 116-80


P/O 110-7.EXE

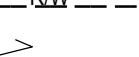

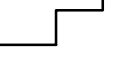
THIS MAP IS FOR ASSESSMENT PURPOSES. IT IS NOT VALID FOR LEGAL DESCRIPTION OR CONVEYANCE.
THE HORIZONTAL DATUM IS THE MAINE STATE PLANE COORDINATE SYSTEM, NAD 83.
ORIGINAL MAPPING BY WOODARD & CURRAN

REVISED & REPRINTED BY

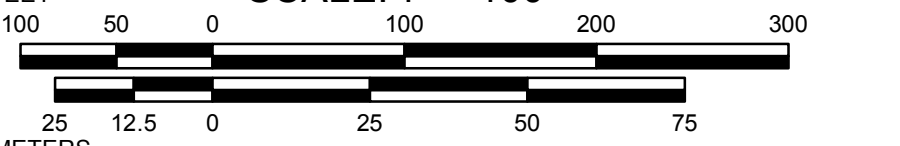
 Precision Mapping, Geospatial Solutions.
 11 Pleasant Street, Littleton, NH 03561
 603.922.4540 - www.cai-tech.com

LEGEND

RECORD DIMENSION ①
 SUBDIVISION LOT NO. ②
 WATER 

RIGHT OF WAY/ACCESS 
 COMMON OWNERSHIP 
 BUILDING 

SCALE: 1" = 100'

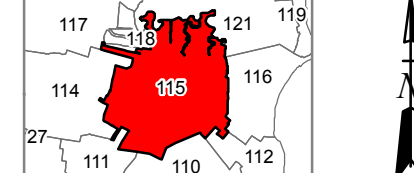


FEET 100 50 0 100 200 300
 METERS 25 12.5 0 25 50 75

REVISED TO: APRIL 1, 2019

PROPERTY MAPS
WELLS
 YORK COUNTY
 MAINE

INDEX DIAGRAM



GN

MAP NO.
115