

THIS MAP IS FOR ASSESSMENT PURPOSES. IT IS NOT VALID FOR LEGAL DESCRIPTION OR CONVEYANCE.

THE HORIZONTAL DATUM IS THE MAINE STATE PLANE COORDINATE SYSTEM, NAD 83.

ORIGINAL MAPPING BY WOODARD & CURRAN

REVISED & REPRINTED BY




Precision Mapping. Geospatial Solutions.

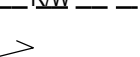
11 Pleasant Street, Littleton, NH 03561  
603.322.4540 - www.cai-tech.com


**LEGEND**

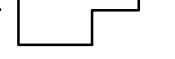
RECORD DIMENSION ..... ①

SUBDIVISION LOT NO. .... ②


WATER ..... 

RIGHT OF WAY/ACCESS ..... 

COMMON OWNERSHIP ..... 

BUILDING ..... 

SCALE: 1" = 200'



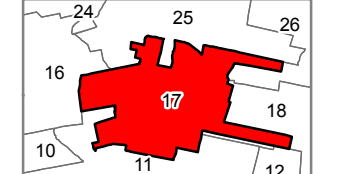
REVISD TO: APRIL 1, 2019

PROPERTY MAPS


# WELLS

YORK COUNTY  
MAINE

INDEX DIAGRAM



GN



MAP NO.

# 17