



THIS MAP IS FOR ASSESSMENT PURPOSES. IT IS NOT VALID FOR LEGAL DESCRIPTION OR CONVEYANCE.

THE HORIZONTAL DATUM IS THE MAINE STATE PLANE COORDINATE SYSTEM, NAD 83.

ORIGINAL MAPPING BY WOODARD & CURRAN

REVISED & REPRINTED BY




Precision Mapping, Geospatial Solutions

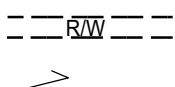
11 Pleasant Street, Littleton, NH 03561
800.322.4540 - www.cai-tech.com

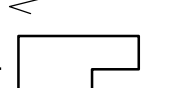
LEGEND

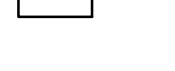
RECORD DIMENSION 100'

SUBDIVISION LOT NO. ②


WATER 

RIGHT OF WAY/ACCESS 

COMMON OWNERSHIP 

BUILDING OWNERSHIP 

SCALE: 1" = 200'



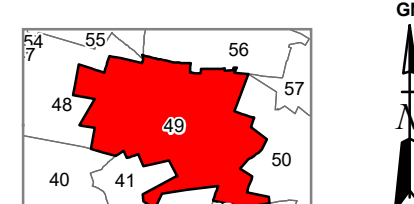
REVISD TO: APRIL 1, 2018

PROPERTY MAPS

WELLS

YORK COUNTY
MAINE

INDEX DIAGRAM



GN

MAP NO.

49